

④

25 FEB 1993
No. 02758
FEE £22-00

THE ANCIENT MONUMENTS AND
ARCHAEOLOGICAL AREAS ACT 1979

Entry in the Schedule of Monuments

26
(25 wld)

1993

Re: The Monument known as
Buckiemill, fort 450m SSE of

in the Parish of Inverkeilor
County of Angus


File Ref:

Solicitor
to the
Secretary of State
for Scotland
New St Andrew's House
Edinburgh

FAS 7334


THE ANCIENT MONUMENTS AND ARCHAEOLOGICAL AREAS ACT 1979
ENTRY IN THE SCHEDULE OF MONUMENTS

The monument known as Buckiemill, fort 450m SSE of comprises a promontory fort of the Iron Age, about 2000 years old. The area to be scheduled is irregular, measures 50m NNW-SSE by up to 30m, and is bounded by a field dyke to the NNW. The modern field dyke is specifically excluded from the scheduling. The monument, which lies in the Parish of Inverkeilor and the County of Angus as shown outlined in red on the Plan annexed and executed as relative hereto and which forms



is hereby included in the Schedule of Monuments appearing to the Secretary of State for Scotland to be of national importance compiled and maintained by him under section 1(1) of the Ancient Monuments and Archaeological Areas Act 1979.


Given under the Seal of the Secretary of State for Scotland.



Assistant Secretary
Date 5 FEBRUARY 1993

Historic Scotland
20 Brandon Street
Edinburgh
EH3 5RA

Register on behalf of the Secretary of State for Scotland in the Register of the County of Angus.



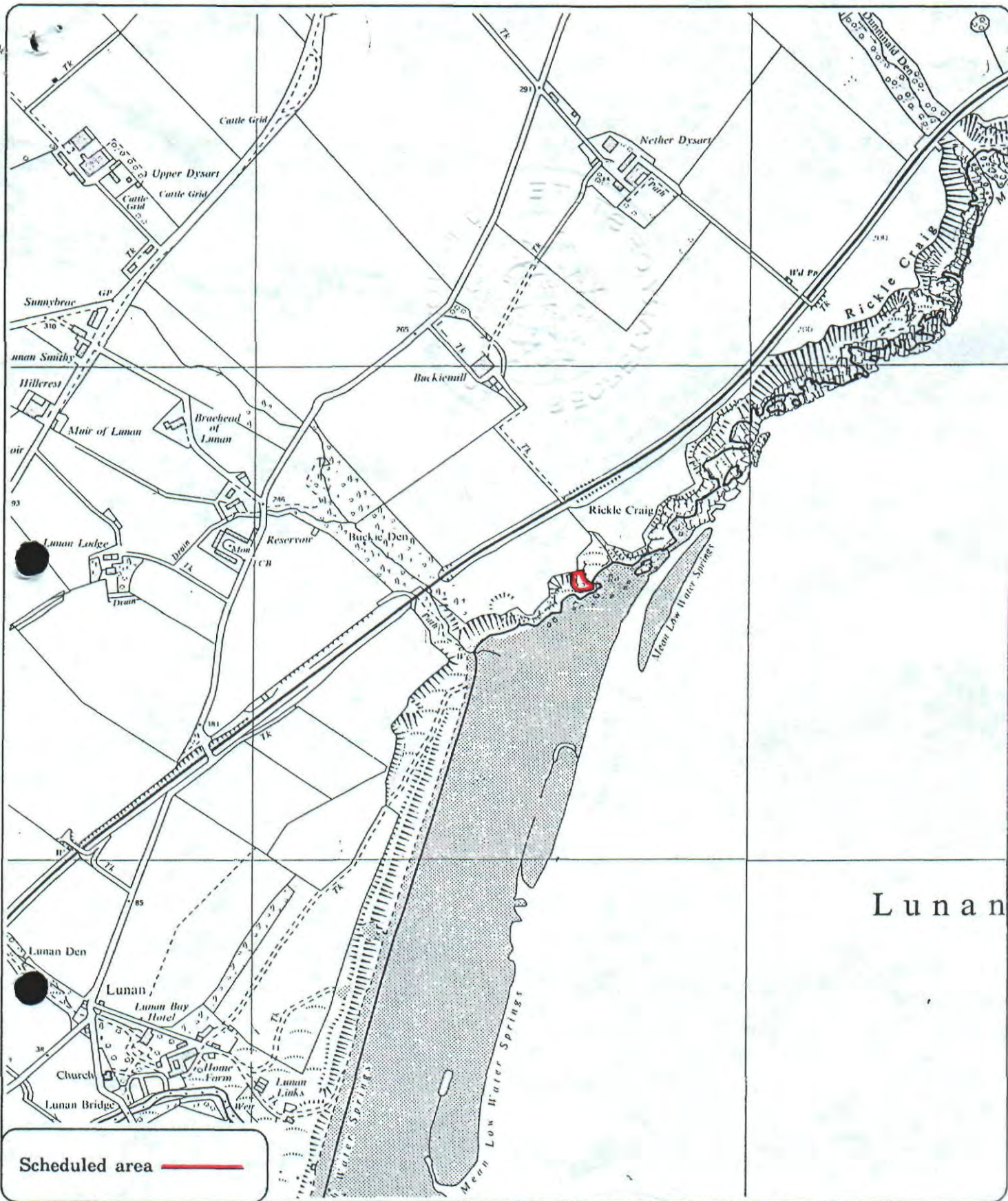
Solicitor, Edinburgh, Agent

REGISTERS OF SCOTLAND
GENERAL REGISTER OF SASINES
COUNTY OF ANGUS

Fiche.....200..... Frame.....36

Presented and Recorded on 25 FEB 1993

M2104202.112



Scheduled area —


Buckiemill, fort 450m SSE of

Inverkeilor Parish



Sheet : NO 65 SE

Scale : 1/10,560



© Crown copyright reserved

Lunan