

THE ANCIENT MONUMENTS AND
ARCHAEOLOGICAL AREAS ACT 1979

Entry in the Schedule of Monuments

25 FEB 1993

02759

FEE 022-00

5515

77
26

1993

Re: The Monument known as
Prail Castle, fort

in the Parish of Inverkeilor and
County of Angus


File Ref:

Solicitor
to the
Secretary of State
for Scotland
New St Andrew's House
Edinburgh

FAS 7334

THE ANCIENT MONUMENTS AND ARCHAEOLOGICAL AREAS ACT 1979
ENTRY IN THE SCHEDULE OF MONUMENTS

The monument known as Prail Castle, fort comprises of a promontory fort of the Iron Age, about 2000 years old. The area to be scheduled is irregular in shape and measures 140m NW-SE by 100m transversely. It is bounded by a field dyke on the W and elsewhere by coastal cliffs: the field dyke is specifically excluded from scheduling. The monument, which lies in the Parish of Inverkeilor and the County of Angus as shown outlined in red on the Plan annexed and executed as relative hereto and



included in the Schedule of Monuments appearing to the Secretary of State for Scotland to be of national importance compiled and maintained by him under section 1(1) of the Ancient Monuments and Archaeological Areas Act 1979.


Given under the Seal of the Secretary of State for Scotland.



Assistant Secretary
Date 8 FEBRUARY 1993

Historic Scotland
20 Brandon Street
Edinburgh
EH3 5RA

Register on behalf of the Secretary of State for Scotland in the Register of the County of Angus.



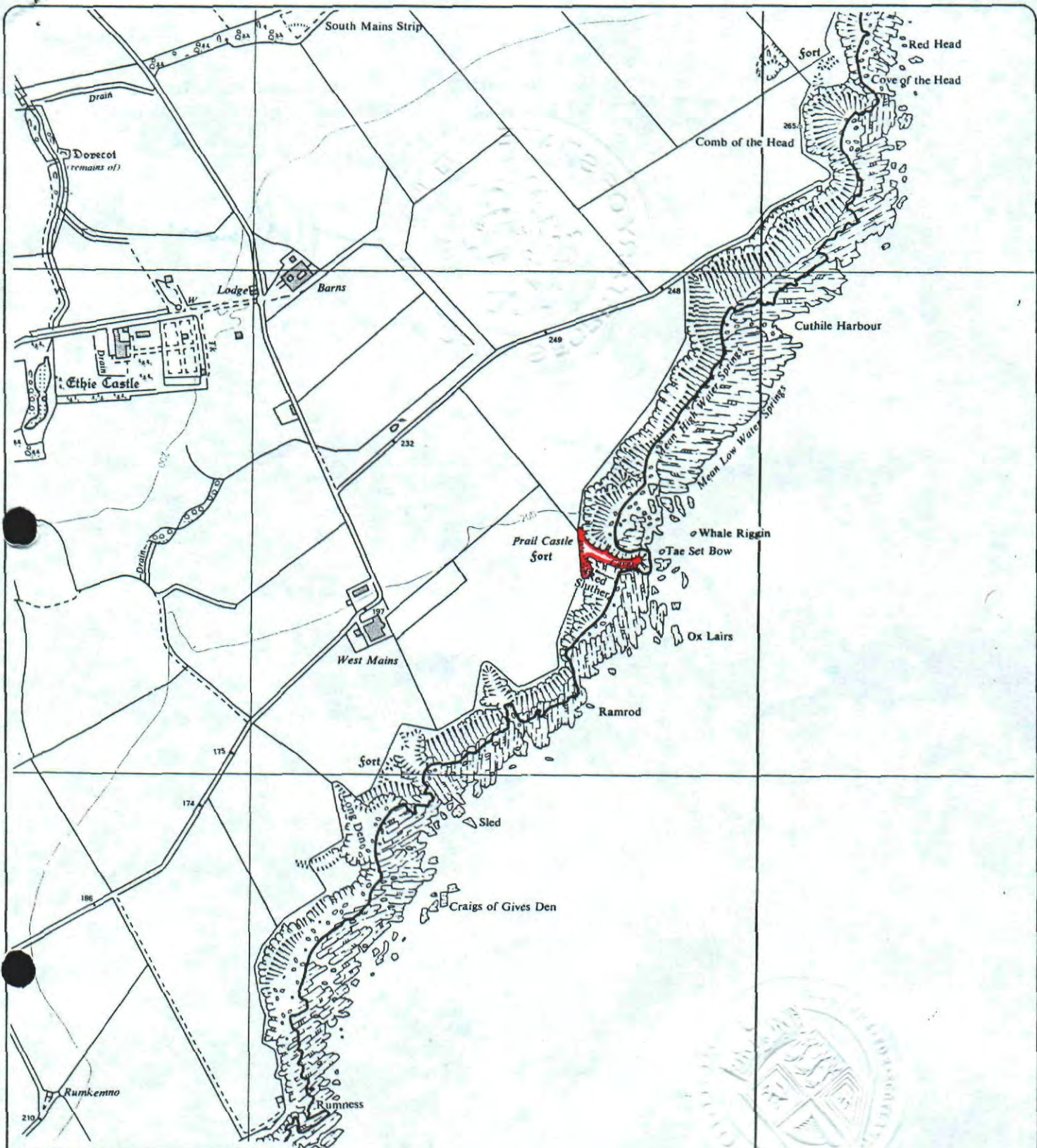
Solicitor, Edinburgh, Agent

M
REGISTERS OF SCOTLAND
GENERAL REGISTER OF SASINES
COUNTY OF ANGUS

Fiche.....200..... Frame.....39.....

Presented and Recorded on ...25 FEB 1993...

L2100861.013



Scheduled area

Prail Castle, fort

Inverkeilor Parish

Sheet : N0 64 NE

Scale : 1/10,560

100 0 100 200 300 Metres
 500 0 500 1000 Feet

© Crown copyright reserved