

THE ANCIENT MONUMENTS AND  
ARCHAEOLOGICAL AREAS ACT 1979

Entry in the Schedule of Monuments

25 FEB 1993

No. 02750

FEE £22.00

1993

Re: The Monument known as  
West Mains of Ethie, fort 250m S of  
in the Parish of Inverkeilor and  
County of Angus


File Ref:

Solicitor  
to the  
Secretary of State  
for Scotland  
New St Andrew's House  
Edinburgh

FAS 7334

THE ANCIENT MONUMENTS AND ARCHAEOLOGICAL AREAS ACT 1979  
ENTRY IN THE SCHEDULE OF MONUMENTS

The monument known as West Mains of Ethie, fort 250m S of comprises of a promontory fort of the Iron Age, about 2000 years old. The area to be scheduled is irregular in shape, measuring 70m NW-SE by 70m transversely, and is bounded on the NW by a field dyke (which is excluded from scheduling) and elsewhere by the top of the coastal cliffs. The monument, which lies in the Parish of Inverkeilor and the County of Angus as shown outlined in red on the Plan annexed and executed as relative hereto and which forms part of the subjects described in the



is hereby included in the Schedule of Monuments appearing to the Secretary of State for Scotland to be of national importance compiled and maintained by him under section 1(1) of the Ancient Monuments and Archaeological Areas Act 1979.

Given under the Seal of the Secretary of State for Scotland.



Assistant Secretary  
Date 8 FEBRUARY 1993

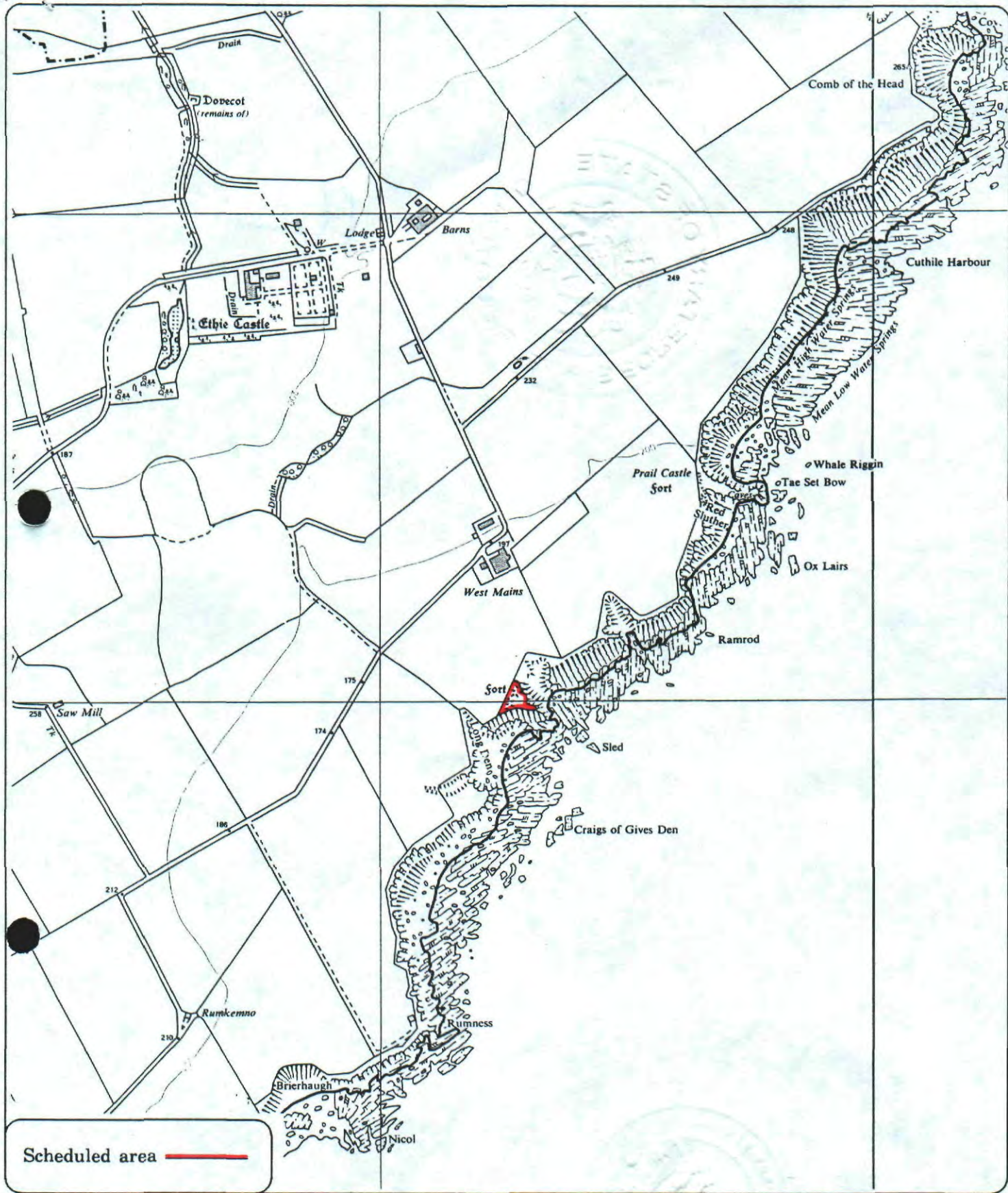
Historic Scotland  
20 Brandon Street  
Edinburgh  
EH3 5RA

Register on behalf of the Secretary of State for Scotland in the Register of the County of Angus.

Solicitor, Edinburgh, Agent

*pl*  
REGISTERS OF SCOTLAND  
GENERAL REGISTER OF SASINES  
COUNTY OF ANGUS  
Fiche.....200..... Frame.....42.....  
Presented and Recorded on . . . . . 25 FEB 1993

L2100261.013



Scheduled area —


**West Mains of Ethie, fort  
250m S of**

**Inverkeilor Parish**

  
**N**

Sheet : NO 64 NE

**Scale : 1/10,560**



• Crown copyright reserved