

THE ANCIENT MONUMENTS AND
ARCHAEOLOGICAL AREAS ACT 1979

Entry in the Schedule of Monuments

1993

Re: The Monument known as
Dunan Ruadh, galleried
dun, Pabbay, Barra

in the Parish of Barra
County of Inverness


File Ref:

Solicitor
to the
Secretary of State
for Scotland
New St Andrew's House
Edinburgh

At 1333


THE ANCIENT MONUMENTS AND ARCHAEOLOGICAL AREAS ACT 1979
ENTRY IN THE SCHEDULE OF MONUMENTS

The monument known as Dunan Ruadh, galleried dun, Pabbay, Barra comprises the remains of a galleried dun, of Iron Age date, on an eroding promontory on the NE coast of Pabbay. The area to be scheduled consists of the whole of the promontory above the mean high water level of spring tides. The landward boundary is the lowest part of the neck of bare rock which joins the promontory to Pabbay. The area has maximum dimensions of 75m SW-NE by 65m NW-SE. The monument, which lies in the Parish of Barra and the County of Inverness as shown outlined in red on the Plan annexed and executed as relative hereto and which



included in the Schedule of Monuments appearing to the Secretary of State for Scotland to be of national importance compiled and maintained by him under section 1(1) of the Ancient Monuments and Archaeological Areas Act 1979.

Given under the Seal of the Secretary of State for Scotland.



Assistant Secretary
Date 22 JANUARY 1993

Historic Scotland
20 Brandon Street
Edinburgh
EH3 5RA

Register on behalf of the Secretary of State for Scotland in the Register of the County of Inverness.



Solicitor, Edinburgh, Agent

RF

REGISTERS OF SCOTLAND
GENERAL REGISTER OF SASINES
COUNTY OF INVERNESS

M2104202.112

Fiche... 61 Frame... 1
Presented and Recorded on -3 FEB 1993


IN 93 67



Scheduled area ———

**Dunan Ruadh, galleried dun,
Pabbay, Barra**

Barra Parish


 N
 Sheet : NL 68 NW

Scale : 1/10,000

100 0 100 200 300 Metres
 500 0 500 1000 Feet

© Crown copyright reserved