

THE ANCIENT MONUMENTS AND
ARCHAEOLOGICAL AREAS ACT 1979

Entry in the Schedule of Monuments

1993

Re: The Monument known as
Noonsbrough, broch on W shore of
Voe of Clousta

in the Parish of Sandsting and
County of Shetland

File Ref:

Solicitor
to the
Secretary of State
for Scotland
New St Andrew's House
Edinburgh


1993

10203 19/2/92

*00251
c 122.00 /*

THE ANCIENT MONUMENTS AND ARCHAEOLOGICAL AREAS ACT 1979
ENTRY IN THE SCHEDULE OF MONUMENTS

The monument known as Noonsbrough, broch on W shore of Voe of Clousta comprises the remains of a broch, an Iron Age fortified dwelling place. The area to be scheduled consists of the broch mound and the outer end of the two shingle beaches, which may overlie archaeological remains. The scheduling specifically excludes the twentieth century sheds still in occasional use. The monument, which lies in the Parish of Sandsting and the County of Shetland as shown outlined in red on the Plan annexed and executed as relative hereto and which forms part of the



is hereby included in the Schedule of Monuments appearing to the Secretary of State for Scotland to be of national importance compiled and maintained by him under section 1(1) of the Ancient Monuments and Archaeological Areas Act 1979.

Given under the Seal of the Secretary of State for Scotland.



Assistant Secretary
Date 22 JANUARY 1993

Historic Scotland
20 Brandon Street
Edinburgh
EH3 5RA

Register on behalf of the Secretary of State for Scotland in the Register of the Counties of Orkney and Zetland.



Solicitor, Edinburgh, Agent

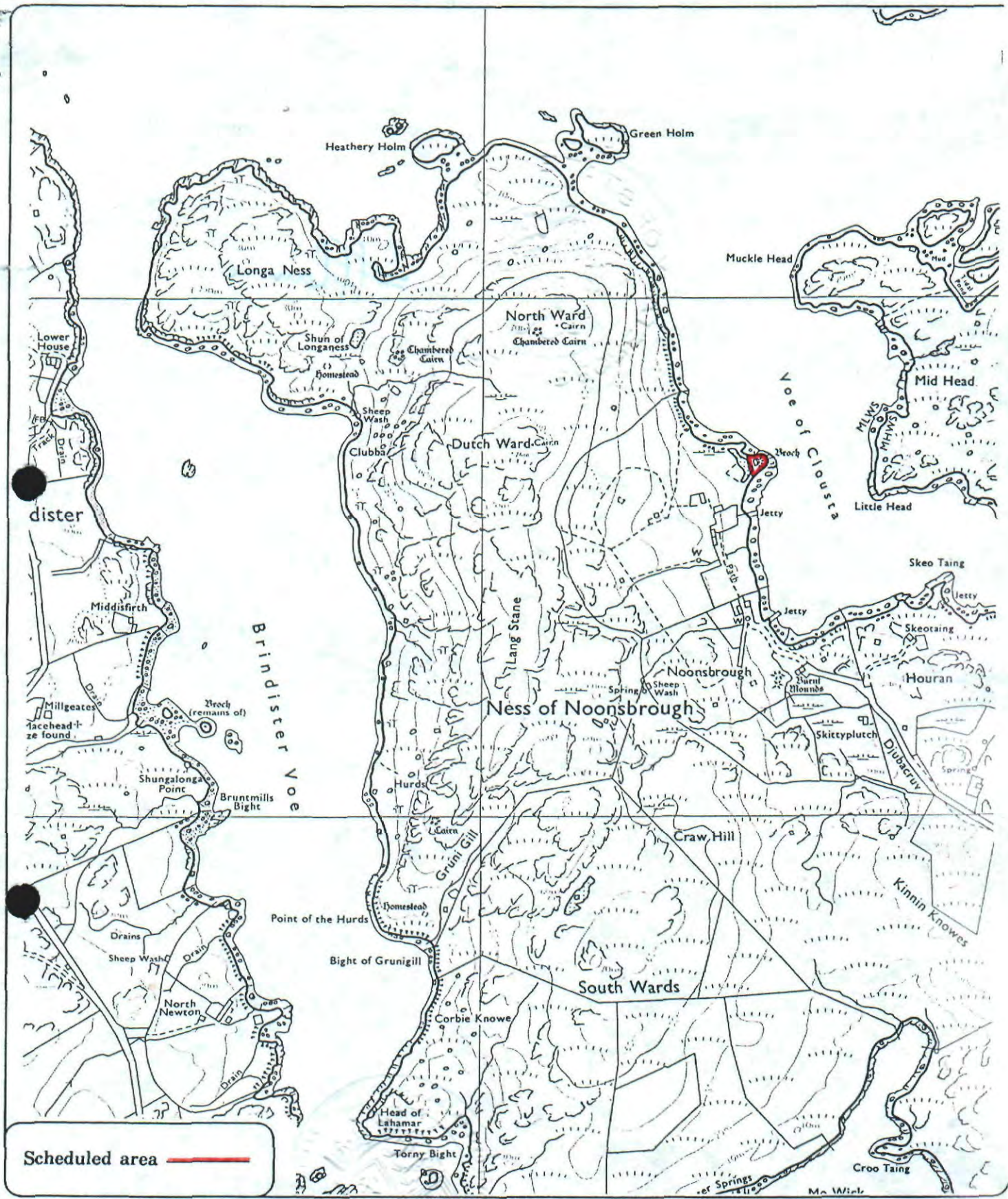


A2104327.092

0293 015

REGISTERS OF SCOTLAND
GENERAL REGISTER OF SASINES
COUNTIES OF ORKNEY & ZETLAND
Fiche 15 Frame 25
Presented and Recorded on 3 FEB 1993

25



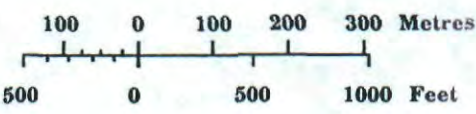
Scheduled area —

**Noonsbrough, broch on W shore
of Voe of Clousta**

Sandsting Parish


 N
 Sheet : HU 25 NE

Scale : 1/10,000


 100 0 100 200 300 Metres
 500 0 500 1000 Feet

© Crown copyright reserved

0293 -015

ME 0282 7192
26