

9

MS 100

THE ANCIENT MONUMENTS AND
ARCHAEOLOGICAL AREAS ACT 1979

Entry in the Schedule of Monuments

DEC 4

15 JAN 1993
no. 00179
REC 22-00

VC

1992

Re: The Monument known as
Cnoc Leathan, kerb cairn 230m
S of, Upper Breasclete

in the Parish of Uig and
County of Ross and Cromarty

13 10

File Ref:

AS 7333

Solicitor
to the
Secretary of State
for Scotland
New St Andrew's House
Edinburgh


THE ANCIENT MONUMENTS AND ARCHAEOLOGICAL AREAS ACT 1979
ENTRY IN THE SCHEDULE OF MONUMENTS

The monument known as Cnoc Leathan, kerb cairn 230m S of, Upper Breasclete comprises a small burial cairn of prehistoric date, situated on a small local summit at the junction of two crofts. The area to be scheduled is a square of 10m side, oriented NE-SW and NW-SE, lying exactly half in each croft and situated 27.8m S of the boundary wall between the crofts and the open hill. The monument, which lies in the Parish of Uig and the County of Ross and Cromarty as shown outlined in red on the Plan annexed and executed as relative hereto and which forms



, is hereby included in the Schedule of Monuments appearing to the Secretary of State for Scotland to be of national importance compiled and maintained by him under section 1(1) of the Ancient Monuments and Archaeological Areas Act 1979.

Given under the Seal of the Secretary of State for Scotland.



Assistant Secretary
Date 1 DECEMBER 1992

Historic Scotland
20 Brandon Street
Edinburgh
EH3 5RA

Register on behalf of the Secretary of State for Scotland in the Register of the County of Ross and Cromarty.



Solicitor, Edinburgh, Agent

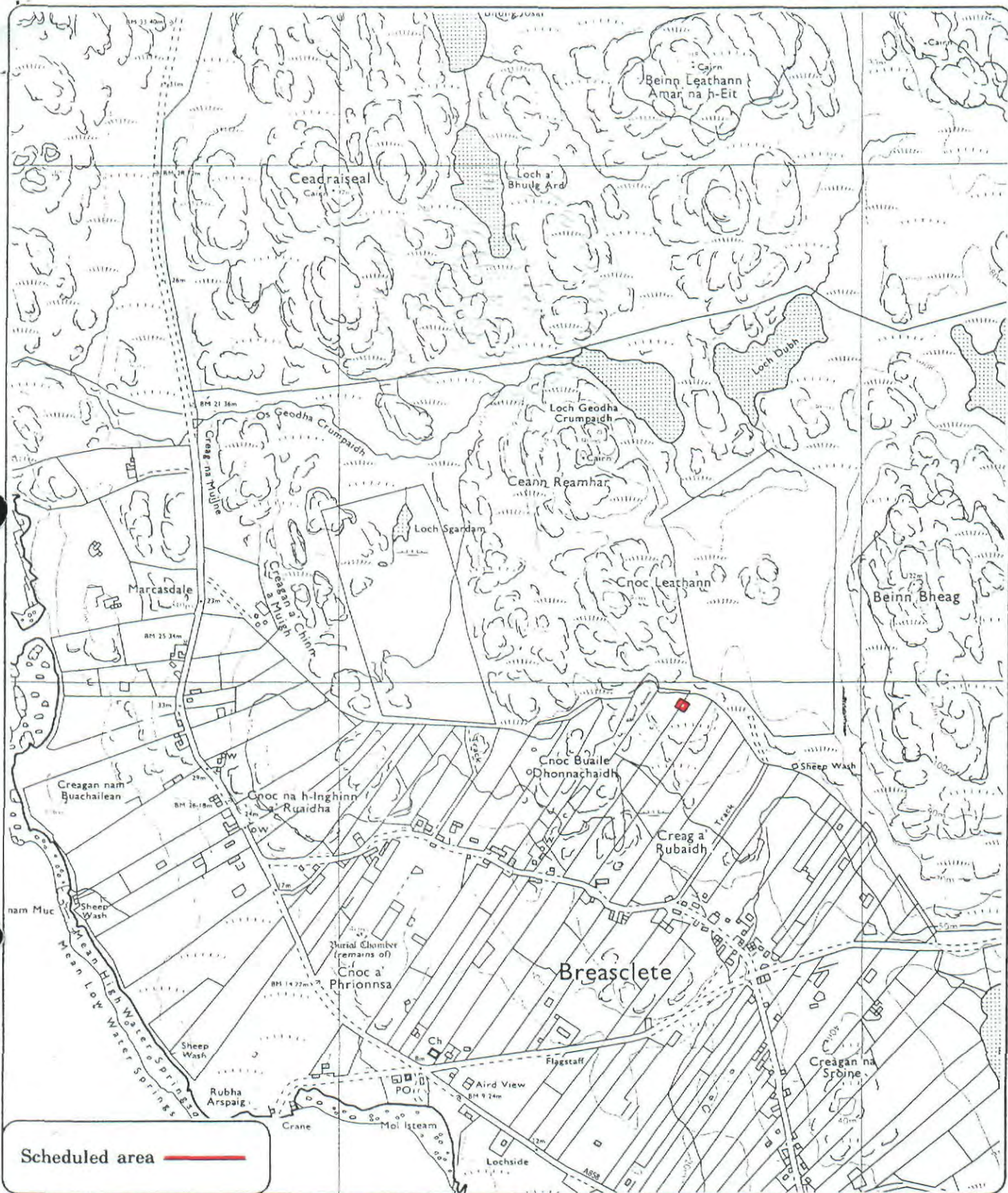
REGISTERS OF SCOTLAND
GENERAL REGISTER OF SASINES
COUNTY OF ROSS & CROMARTY

Fiche.....12..... Frame.....3.....

Presented and Recorded on 15 JAN 1993

3


G2100126.072



Scheduled area —



**Cnoc Leathan, kerb cairn 230m
S of, Upper Breasclete**

Uig Parish


N

Sheet : NB 23 NW

Scale : 1/10,000

© Crown copyright reserved