


THE ANCIENT MONUMENTS AND
ARCHAEOLOGICAL AREAS ACT 1979

Entry in the Schedule of Monuments



1992

Re: The Monument known as
Loch Baravat,
horizontal water-mills N of

in the Parish of uig and
County of Ross and Cromarty


18
15
File Ref:

~~AS 7333~~

Solicitor
to the
Secretary of State
for Scotland
New St Andrew's House
Edinburgh


THE ANCIENT MONUMENTS AND ARCHAEOLOGICAL AREAS ACT 1979
ENTRY IN THE SCHEDULE OF MONUMENTS

The monument known as Loch Baravat, horizontal water-mills N of comprises remains of a group of five early nineteenth century horizontal water mills. The area to be scheduled is rectangular and measures a maximum of 140m N-S by 30m E-W to include all of the mills and the lades. The monument, which lies in the Parish of Uig and the County of Ross and Cromarty as shown outlined in red on the Plan annexed and executed as relative hereto and which forms part of the subjects



in the Schedule of Monuments appearing to the Secretary of State for Scotland to be of national importance compiled and maintained by him under section 1(1) of the Ancient Monuments and Archaeological Areas Act 1979.


Given under the Seal of the Secretary of State for Scotland.



Assistant Secretary
Date 1 DECEMBER 1992

Historic Scotland
20 Brandon Street
Edinburgh
EH3 5RA

Register on behalf of the Secretary of State for Scotland in the Register of the County of Ross and Cromarty.


Solicitor, Edinburgh, Agent

RF
REGISTERS OF SCOTLAND
GENERAL REGISTER OF SASINES
COUNTY OF ROSS & CROMARTY

Fiche.....12..... Frame...18.....

Presented and Recorded on 15 JAN 1993

A2105527.092

RC 9 3 12

