

2

54.1 Ross of

THE ANCIENT MONUMENTS AND
ARCHAEOLOGICAL AREAS ACT 1979

18 NOV 1992
05228
FILE CE22 00 46

Entry in the Schedule of Monuments

13

1992

Re: The Monument known as
Sgianait, hut circles SE of

in the Parish of Uig and
County of Ross and Cromarty


File Ref:

Solicitor
to the
Secretary of State
for Scotland
New St Andrew's House
Edinburgh

FAS 9333

THE ANCIENT MONUMENTS AND ARCHAEOLOGICAL AREAS ACT 1979
ENTRY IN THE SCHEDULE OF MONUMENTS

The monument known as Sgianait, hut circles SE of comprises of 4 circular stone settings, and traces of a possible fifth, representing prehistoric house foundations. The area to be scheduled is a rectangle 75m E-W by 60m N-S, to include the hut circles, the boggy hollow between them and an area around in which traces relating to their construction and use may survive. The monument, which lies in the Parish of Uig, and the County of Ross and Cromarty as shown outlined in red on the Plan annexed and executed as relative hereto and which forms



is hereby included in the Schedule of Monuments appearing to the Secretary of State for Scotland to be of national importance compiled and maintained by him under section 1(1) of the Ancient Monuments and Archaeological Areas Act 1979.

Given under the Seal of the Secretary of State for Scotland.



Assistant Secretary
Date 26 OCTOBER 1992

Historic Scotland
20 Brandon Street
Edinburgh
EH3 5RA

Register on behalf of the Secretary of State for Scotland in the Register of the County of Ross and Cromarty.



Solicitor, Edinburgh, Agent

14

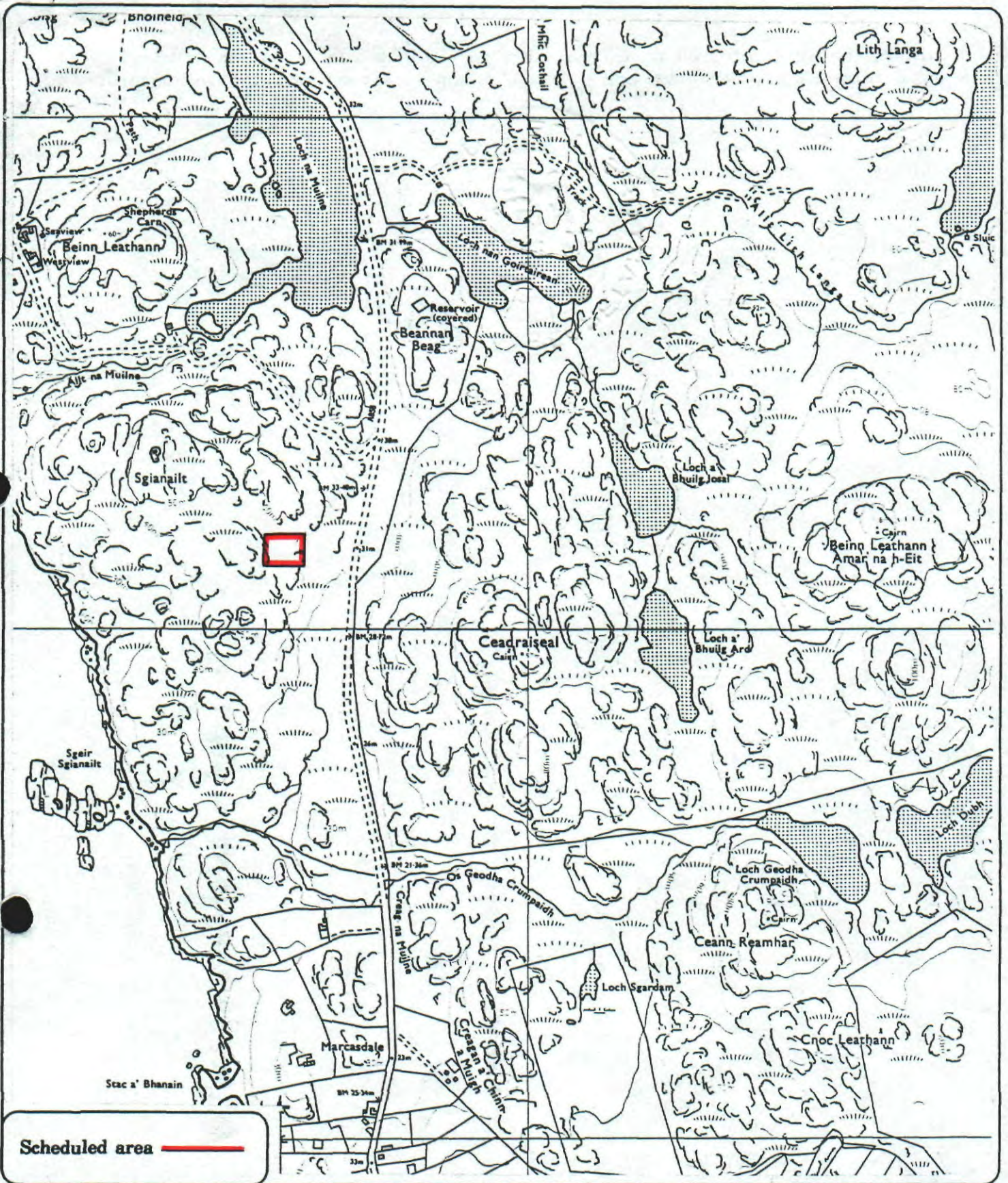
RC 92 364


REGISTERS OF SCOTLAND
GENERAL REGISTER OF SASINES
COUNTY OF ROSS & CROMARTY


Fiche...364... Frame...14.....


Presented and Recorded on 18 NOV 1992


G2100126.072



Scheduled area 

Sgianait, hut circles SE of

Uig Parish


Sheet : NB 23 NW

Scale : 1/10,000

 100 0 100 200 300 Metres
 500 0 500 1000 Feet
 © Crown copyright reserved

RC 92 364

15 MD0453