

37

5409

21 OCT 1992	NO.	FEE £ 22.00
-------------	-----	-------------

THE ANCIENT MONUMENTS AND  
ARCHAEOLOGICAL AREAS ACT 1979

Entry in the Schedule of Monuments

1992

Re: The Monument known as  
Dun Baravat, Loch Baravat, Great  
Bernera

in the Parish of Uig and  
County of Ross and Cromarty

File Ref:

30

Solicitor  
to the  
Secretary of State  
for Scotland  
New St Andrew's House  
Edinburgh

FAS 7553

THE ANCIENT MONUMENTS AND ARCHAEOLOGICAL AREAS ACT 1979  
ENTRY IN THE SCHEDULE OF MONUMENTS

The monument known as Dun Baravat, Loch Baravat, Great Bernera comprises the remains of a galleried dun, a fortified settlement of Iron Age date. The area to be scheduled is irregular and measures a maximum of 20m E-W by 50m N-S, to include the dun and its causeway. The monument, which lies in the Parish of Uig and the County of Ross and Cromarty as shown outlined in red on the Plan annexed and executed as relative hereto and which forms part of the subjects described in the



included in the Schedule of Monuments appearing to the Secretary of State for Scotland to be of national importance compiled and maintained by him under section 1(1) of the Ancient Monuments and Archaeological Areas Act 1979.


Given under the Seal of the Secretary of State for Scotland.



Assistant Secretary  
Date 30 July 1992

Historic Scotland  
20 Brandon Street  
Edinburgh  
EH3 5RA

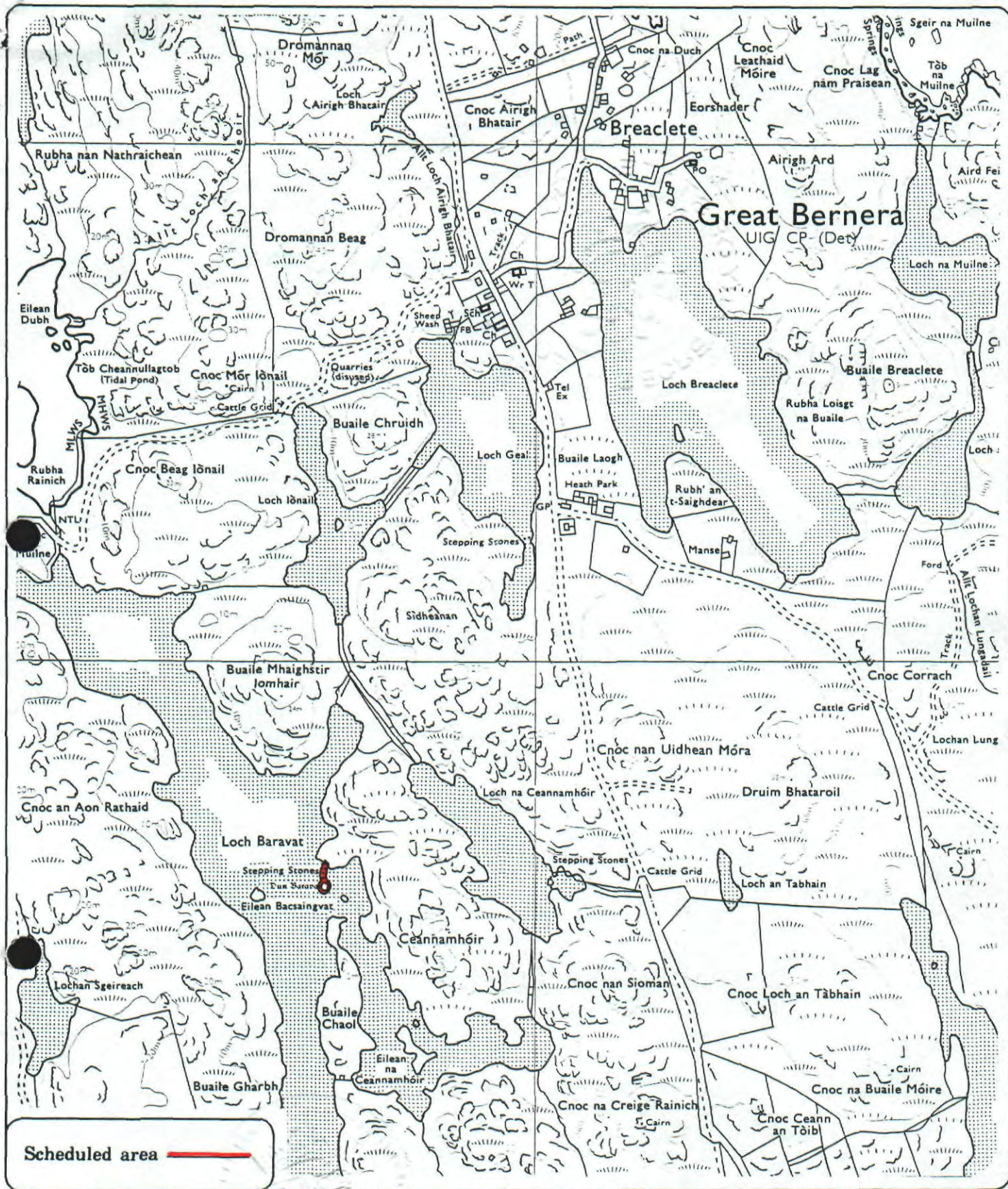
Register on behalf of the Secretary of State for Scotland in the Register of the County of Ross and Cromarty.

  
Solicitor, Edinburgh, Agent

REGISTERS OF SCOTLAND  
GENERAL REGISTER OF SASINES  
COUNTY OF ROSS & CROMARTY

D2101533.062  
RC 9 2 3 2 7

113  
Fiche... 327..... Frame... 37.....  
Presented and Recorded on 21 OCT 1992



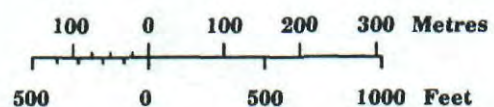
**Dun Baravat, Loch Baravat,  
Great Bernera**

**Uig Parish**



**Sheet : NB 13 NE**

**Scale : 1/10,000**



© Crown copyright reserved