

THE ANCIENT MONUMENTS AND
ARCHAEOLOGICAL AREAS ACT 1979

Entry in the Schedule of Monuments

1992

Re: The Monument known as
Kilmahew Castle

in the Parish of Cardross and
County of Dumbarton

- 5 NOV 1992	
No.	1534
FEE	C: £22.00

File Ref:


END

Solicitor
to the
Secretary of State
for Scotland
New St Andrew's House
Edinburgh

Las 7333


THE ANCIENT MONUMENTS AND ARCHAEOLOGICAL AREAS ACT 1979
ENTRY IN THE SCHEDULE OF MONUMENTS

The monument known as Kilmahew Castle comprises the remains of a keep of the period 1542 to 1700. The area to be scheduled is rectangular and measures a maximum of 20m E-W by 30m N-S. The monument, which lies in the Parish of Cardross and the County of Dumbarton as shown outlined in red on the Plan annexed and executed as relative hereto and which



is hereby included in the Schedule of Monuments appearing to the Secretary of State for Scotland to be of national importance compiled and maintained by him under section 1(1) of the Ancient Monuments and Archaeological Areas Act 1979.

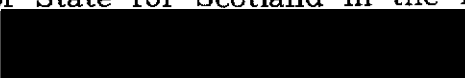
Given under the Seal of the Secretary of State for Scotland.



Assistant Secretary
Date 31 July 1992

Historic Scotland
20 Brandon Street
Edinburgh
EH3 5RA

Register on behalf of the Secretary of State for Scotland in the Register of the County of Dumbarton.


Solicitor, Edinburgh, Agent

H2101533.022

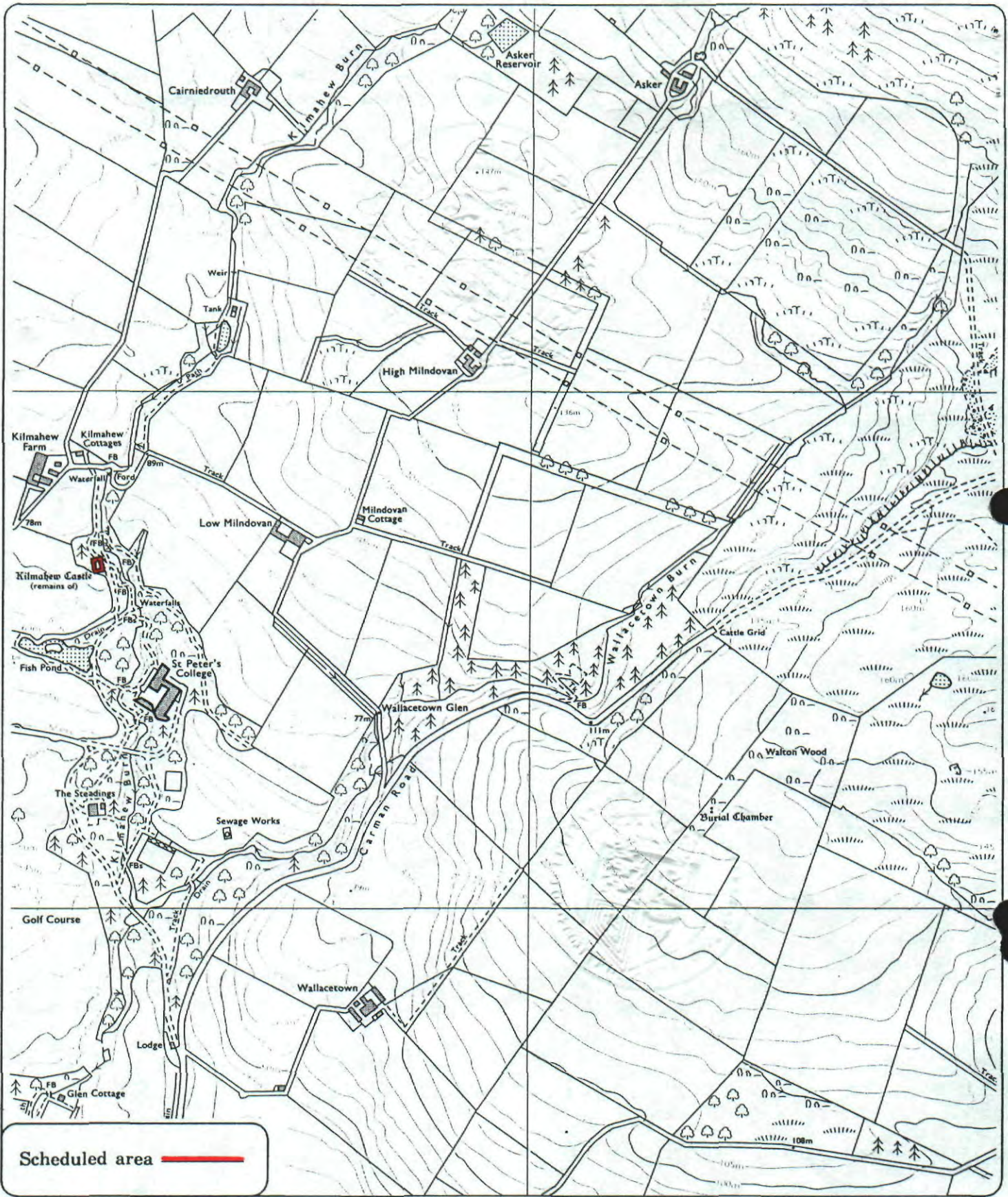
REGISTERS OF SCOTLAND
GENERAL REGISTER OF SASINES
COUNTY OF DUMBARTON

Fiche.....87..... Frame.....43.....

Presented and Recorded on - 5 NOV 1992

92 087

43



Scheduled area ———

Kilmahew Castle

Cardross Parish


 N
 Sheet : NS 37 NE

Scale : 1/10,000

100 0 100 200 300 Metres
 500 0 500 1000 Feet

• Crown copyright reserved