

23 SEP 1992
002230
M

THE ANCIENT MONUMENTS AND
ARCHAEOLOGICAL AREAS ACT 1979

Entry in the Schedule of Monuments

1992

Re: The Monument known as
Loch Arnish, dun

in the Parish of Stornoway and
County of Ross and Cromarty


File Ref:

Solicitor
to the
Secretary of State
for Scotland
New St Andrew's House
Edinburgh

AMS 7033

THE ANCIENT MONUMENTS AND ARCHAEOLOGICAL AREAS ACT 1979
ENTRY IN THE SCHEDULE OF MONUMENTS

The monument known as Loch Arnish, dun comprises the remains of a fortified island or dun which was probably occupied into the middle ages. The area to be scheduled is oval measuring a maximum of 35m N-S by 15m E-W. The monument, which lies in the Parish of Stornoway and the County of Ross and Cromarty as shown outlined in red on the Plan annexed and executed as relative hereto and which forms part of the




is hereby included in the Schedule of Monuments appearing to the Secretary of State for Scotland to be of national importance compiled and maintained by him under section 1(1) of the Ancient Monuments and Archaeological Areas Act 1979.

Given under the Seal of the Secretary of State for Scotland.



Assistant Secretary
Date 21 MAY 1992

Historic Scotland
20 Brandon Street
Edinburgh
EH3 5RA



Register on behalf of the Secretary of State for Scotland in the Register of the County of Ross and Cromarty.

Solicitor, Edinburgh, Agent

REGISTERS OF SCOTLAND
GENERAL REGISTER OF SASINES
COUNTY OF ROSS & CROMARTY

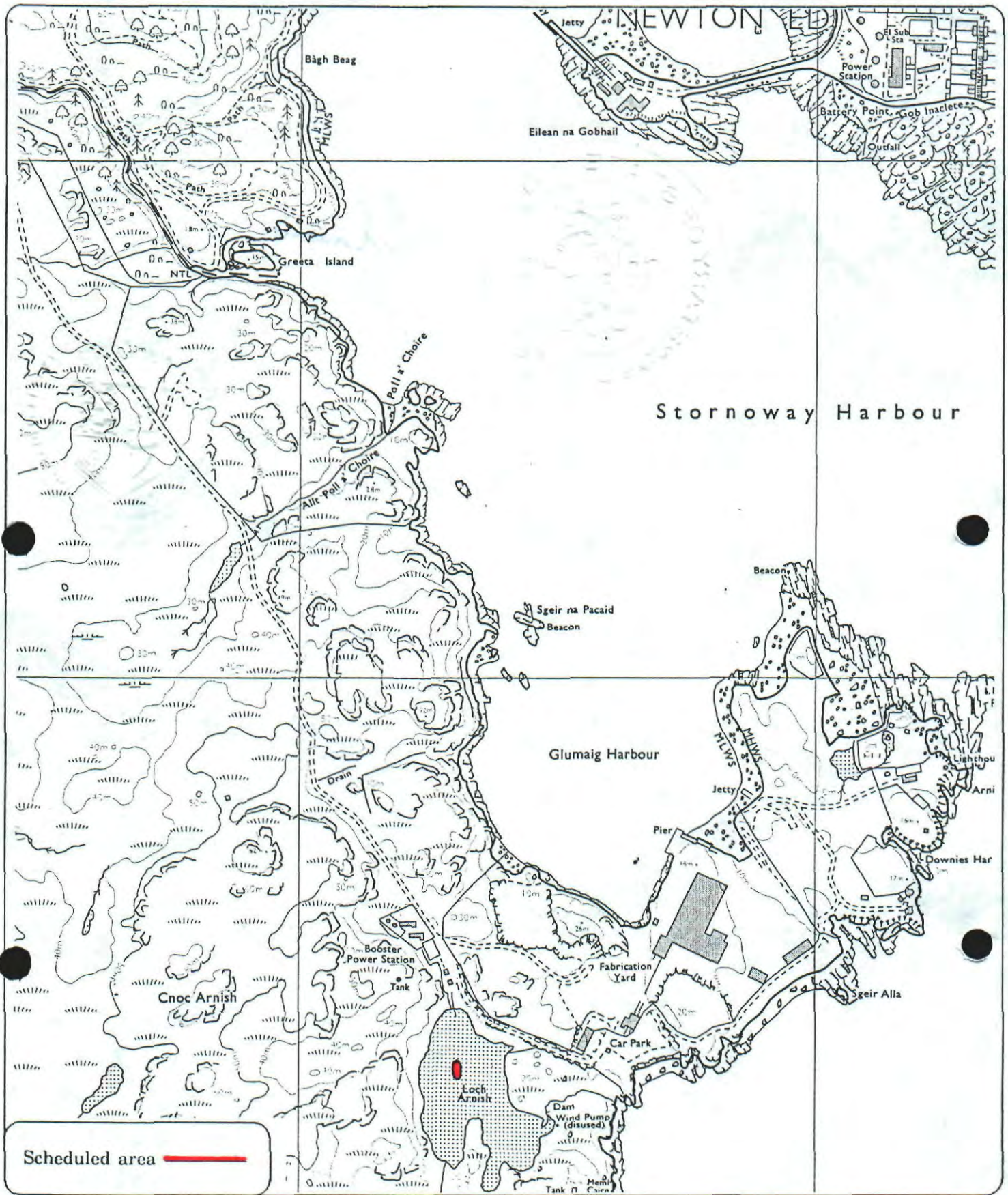
Fiche... 294 Frame... 45

Presented and Recorded on 23 SEP 1992

D2102335.042

RC 9 2 2 9 4

NS



Scheduled area

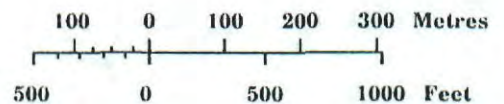
Loch Arnish, dun

Stornoway Parish



Sheet : NB 43 SW

Scale : 1/10,000



© Crown copyright reserved