

THE ANCIENT MONUMENTS AND
ARCHAEOLOGICAL AREAS ACT 1979

Entry in the Schedule of Monuments

1992

Re: The Monument known as
Carnan a'Ghrodhair, souterrain

in the Parish of Barvas and
County of Ross and Cromarty


File Ref:

Solicitor
to the
Secretary of State
for Scotland
New St Andrew's House
Edinburgh

FYS - 7335

THE ANCIENT MONUMENTS AND ARCHAEOLOGICAL AREAS ACT 1979
ENTRY IN THE SCHEDULE OF MONUMENTS

The monument known as Carnan a'Ghrodair, souterrain comprises of an underground chamber or souterrain of late prehistoric date. The area to be scheduled is circular and measures a maximum of 30m in diameter centred on the entrance of the souterrain, to include the souterrain and an area around in which traces of contemporary settlement may survive. The monument, which lies in the Parish of Barvas and the County of Ross and Cromarty as shown outlined in red on the Plan annexed and executed as relative hereto and which forms part of the subjects



is hereby included in the Schedule of Monuments appearing to the Secretary of State for Scotland to be of national importance compiled and maintained by him under section 1(1) of the Ancient Monuments and Archaeological Areas Act 1979.

Given under the Seal of the Secretary of State for Scotland.



Assistant Secretary
Date 21 May 1992



Historic Scotland
20 Brandon Street
Edinburgh
EH3 5RA

Register on behalf of the Secretary of State for Scotland in the Register of the County of Ross and Cromarty.

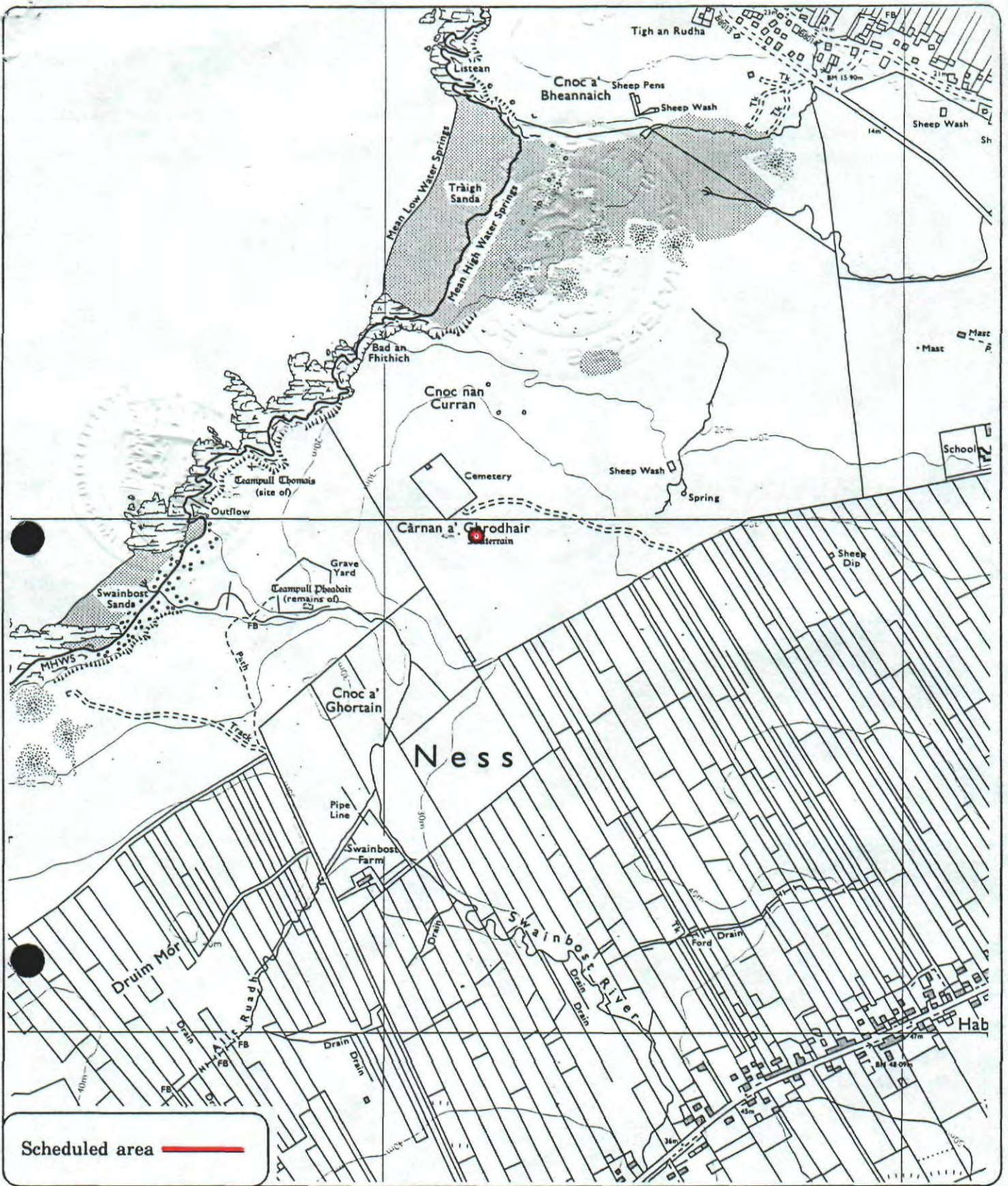


Solicitor, Edinburgh, Agent

J2102553.032

RC 9 2 2 9 4

MP
REGISTERS OF SCOTLAND
GENERAL REGISTER OF SASINES
COUNTY OF ROSS & CROMARTY
Fiche... 294..... Frame... 42.....
Presented and Recorded on 23 SEP 1992



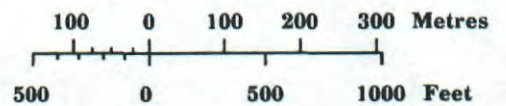
Carnan a' Ghrodhair, souterrain

Barvas Parish



Sheet : NB 56 SW

Scale : 1/10,000



© Crown copyright reserved