

2+

Lavers

THE ANCIENT MONUMENTS AND
ARCHAEOLOGICAL AREAS ACT 1979

17 MAR 1993	
No.	1011
FEE	£ 22.00

Entry in the Schedule of Monuments

1992

Re: The Monument known as
Borve Hill, souterrain 1000m W of
in the Parish of Harris (Berneray) and
County of Inverness


29

File Ref:

7333
Solicitor
to the
Secretary of State
for Scotland
New St Andrew's House
Edinburgh


THE ANCIENT MONUMENTS AND ARCHAEOLOGICAL AREAS ACT 1979
ENTRY IN THE SCHEDULE OF MONUMENTS

The monument known as Borve Hill, souterrain 1000m W of comprises the remains of an Iron Age souterrain. The area to be scheduled is rectangular, measuring a maximum of 70m NW-SE by 60m SW-NE to include the souterrain and an area around and between the monument which may contain evidence of activity associated with the construction and use of the site. The monument, which lies in the Parish of Harris (Berneray) and the County of Inverness as shown outlined in red on the Plan annexed and executed as relative hereto and which forms part of the



included in the Schedule of Monuments appearing to the Secretary of State for Scotland to be of national importance compiled and maintained by him under section 1(1) of the Ancient Monuments and Archaeological Areas Act 1979.


Given under the Seal of the Secretary of State for Scotland.



Assistant Secretary
Date 5 May 1992

Historic Scotland
20 Brandon Street
Edinburgh
EH3 5RA

Register on behalf of the Secretary of State for Scotland in the Register of the County of Inverness.



Solicitor, Edinburgh, Agent

1079 143

J2100955.032

REGISTERS OF SCOTLAND
GENERAL REGISTER OF SASINES
COUNTY OF INVERNESS

Fiche...143.... Frame...8.....


Presented and Recorded on .1.7. MAR. 1993

8



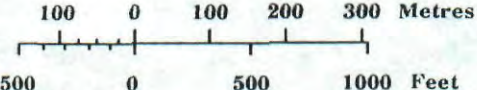
**Borve Hill, souterrain 1000m W
of**

Harris (Berneray) Parish


N

Sheet : NF 98 SW

Scale : 1/10,000


 100 0 100 200 300 Metres
 500 0 500 1000 Feet

© Crown copyright reserved