

THE ANCIENT MONUMENTS AND
ARCHAEOLOGICAL AREAS ACT 1979

Entry in the Schedule of Monuments

1992

Re: The Monument known as
Cnoc a'Phrionnsa, chambered cairn

in the Parish of Uig and
County of Ross and Cromarty

File Ref:

24/90

Solicitor
to the
Secretary of State
for Scotland
New St Andrew's House
Edinburgh

FAS 7335

2613
23 SEP 1992
CF22-00


THE ANCIENT MONUMENTS AND ARCHAEOLOGICAL AREAS ACT 1979
ENTRY IN THE SCHEDULE OF MONUMENTS

The monument known as Cnoc a'Phrionnsa, chambered cairn comprises of the N half of an oval chamber, belonging to a neolithic burial cairn, situated on a summit of Cnoc a'Phrionnsa overlooking East loch Roag. The area to be scheduled is circular with a maximum diameter of 25m to include the the remains of the chambered cairn and a surrounding area which may contain evidence of activity associated with the construction and use of the monument. The monument, which lies in the Parish of Uig and the County of Ross and Cromarty as shown outlined in red on the Plan annexed and executed as relative hereto and which forms part of the



included in the Schedule of Monuments appearing to the Secretary of State for Scotland to be of national importance compiled and maintained by him under section 1(1) of the Ancient Monuments and Archaeological Areas Act 1979.


Given under the Seal of the Secretary of State for Scotland.



Assistant Secretary
Date 29 June 1992

Historic Scotland
20 Brandon Street
Edinburgh
EH3 5RA

Register on behalf of the Secretary of State for Scotland in the Register of the County of Ross and Cromarty.

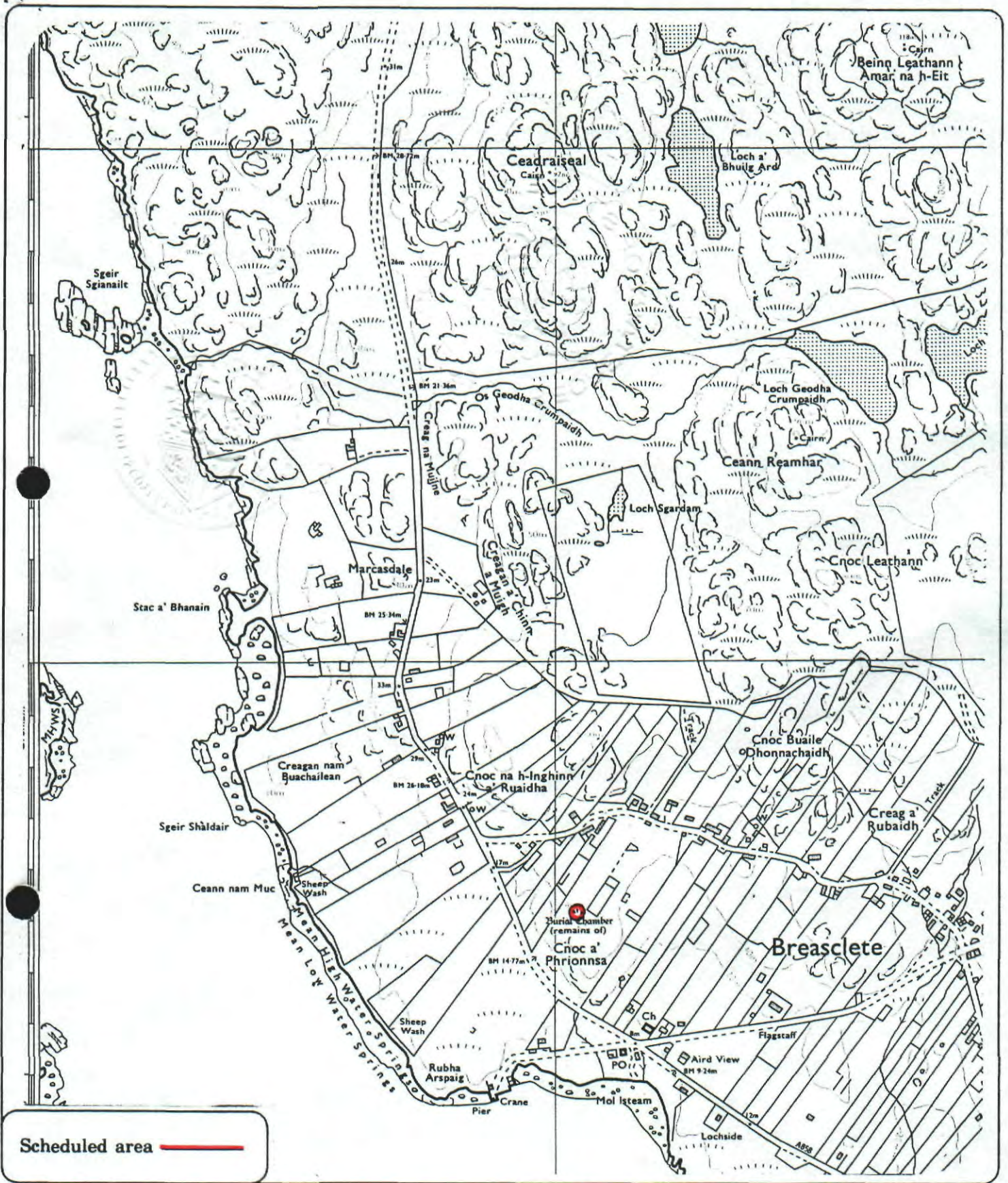

Solicitor, Edinburgh, Agent

REGISTERS OF SCOTLAND
GENERAL REGISTER OF SASINES
COUNTY OF ROSS & CROMARTY

MP

Fiche... 295 Frame... 4
23 SEP 1992
Presented and Recorded on

H2100735.052
RC 9 2 2 9 5



Scheduled area ———

Cnoc a' Phrionnsa, chambered cairn

Uig Parish


 N
 Sheet : NB 23 NW

Scale : 1/10,000

100 0 100 200 300 Metres
 500 0 500 1000 Feet

© Crown copyright reserved