


THE ANCIENT MONUMENTS AND ARCHAEOLOGICAL AREAS ACT 1979
ENTRY IN THE SCHEDULE OF MONUMENTS

The monument known as Dun Mor, dun, Garrabost comprises the remains of a dun on a promontory over 30m above sea level. The site was probably fortified in the Late Iron Age and occupation may have persisted until early Mediaeval times. The area to be scheduled is irregular, measuring a maximum of 50m E-W by 50m N-S centred on the dun and following the outline of the cliffs on the N, W and E sides. The monument, which lies in the Parish of Stornoway and the County of Ross and Cromarty as shown outlined in red on the Plan annexed and executed as relative hereto and which forms part of the subjects described in the



included in the Schedule of Monuments appearing to the Secretary of State for Scotland to be of national importance compiled and maintained by him under section 1(1) of the Ancient Monuments and Archaeological Areas Act 1979.

Given under the Seal of the Secretary of State for Scotland.



Assistant Secretary
Date 17 FEBRUARY 1992

Historic Scotland
20 Brandon Street
Edinburgh
EH3 5RA

Register on behalf of the Secretary of State for Scotland in the Register of the County of Ross and Cromarty.

Solicitor, Edinburgh, Agent

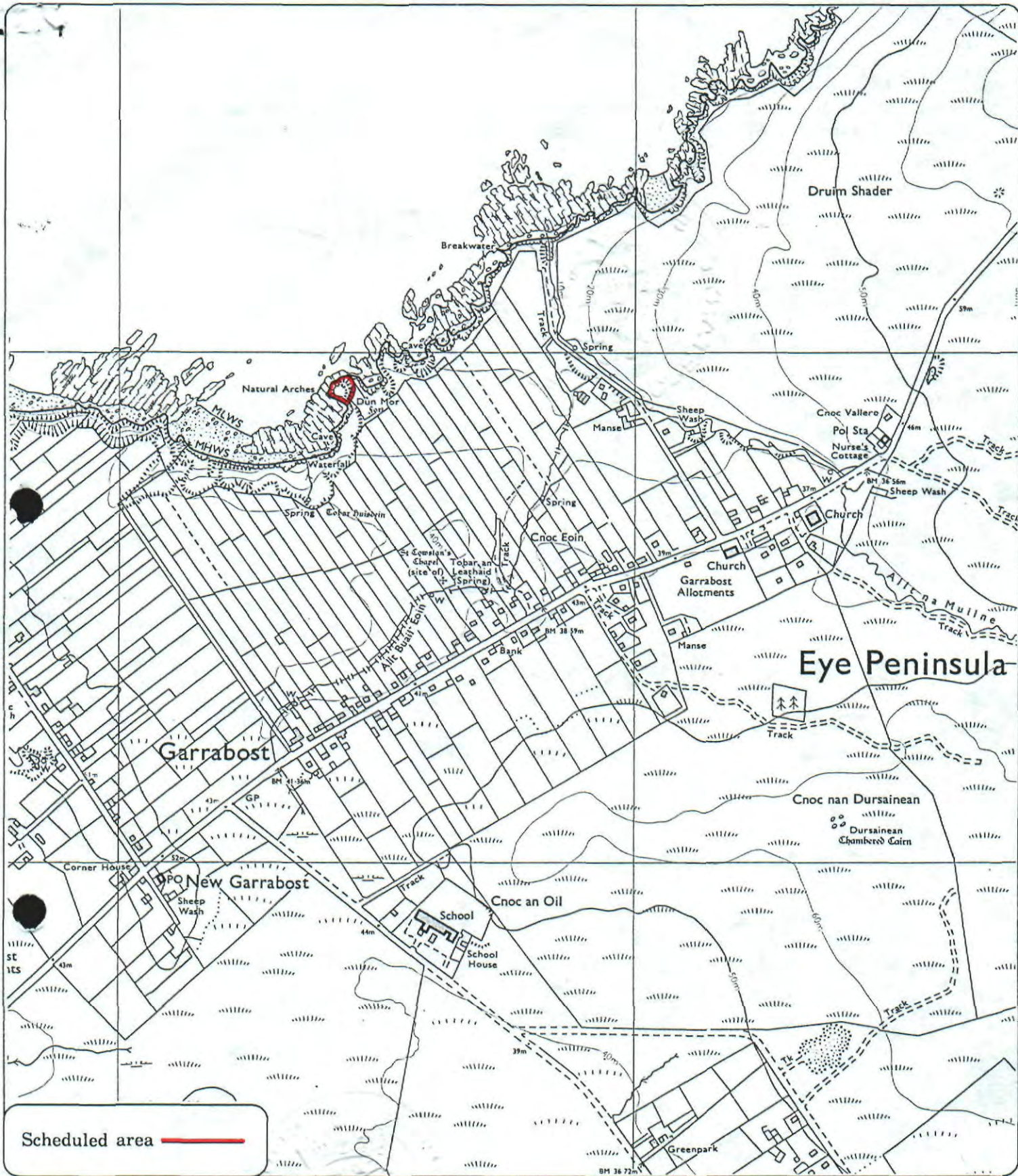
[Faint handwritten notes or scribbles]

REGISTERS OF SCOTLAND
GENERAL REGISTER OF SASINES
COUNTY OF ROSS & CROMARTY

C2100231.012

Fiche... 327... Frame... 47...

Presented and Recorded on 21 OCT. 1992



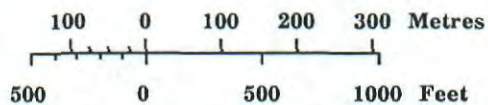
Dun Mor, dun, Garrabost

Stornoway Parish



Sheet : NB 53 SW

Scale : 1/10,000



© Crown copyright reserved