

5533

THE ANCIENT MONUMENTS AND
ARCHAEOLOGICAL AREAS ACT 1979

Entry in the Schedule of Monuments

21001072	
No.	170
FEE	600-00

pd

1992

Re: The Monument known as
Loch an Duin, dun, Lower Bayble
in the Parish of Stornoway and
County of Ross and Cromarty

File Ref:

11


Solicitor
to the
Secretary of State
for Scotland
New St Andrew's House
Edinburgh

Loch an Duin
Lower Bayble
Stornoway
Ross and Cromarty

FAB 7533


THE ANCIENT MONUMENTS AND ARCHAEOLOGICAL AREAS ACT 1979
ENTRY IN THE SCHEDULE OF MONUMENTS

The monument known as Loch an Duin, dun, Lower Bayble comprises the remains of a dun, late prehistoric fortified settlement, situated on an islet in a loch. The site may have been subsequently occupied in the medieval period. The area to be scheduled is irregular and measures a maximum of 50m NE-SW by 22m NW-SE to include the dun, the later building and the causeway. The monument, which lies in the Parish of Stornoway and the County of Ross and Cromarty as shown outlined in red on the Plan annexed and executed as relative hereto and which forms part of the



included in the Schedule of Monuments appearing to the Secretary of State for Scotland to be of national importance compiled and maintained by him under section 1(1) of the Ancient Monuments and Archaeological Areas Act 1979.

Given under the Seal of the Secretary of State for Scotland.



Assistant Secretary
Date 17 FEBRUARY 1992

Historic Scotland
20 Brandon Street
Edinburgh
EH3 5RA

Register on behalf of the Secretary of State for Scotland in the Register of the County of Ross and Cromarty.

[Redacted]
Solicitor, Edinburgh, Agent

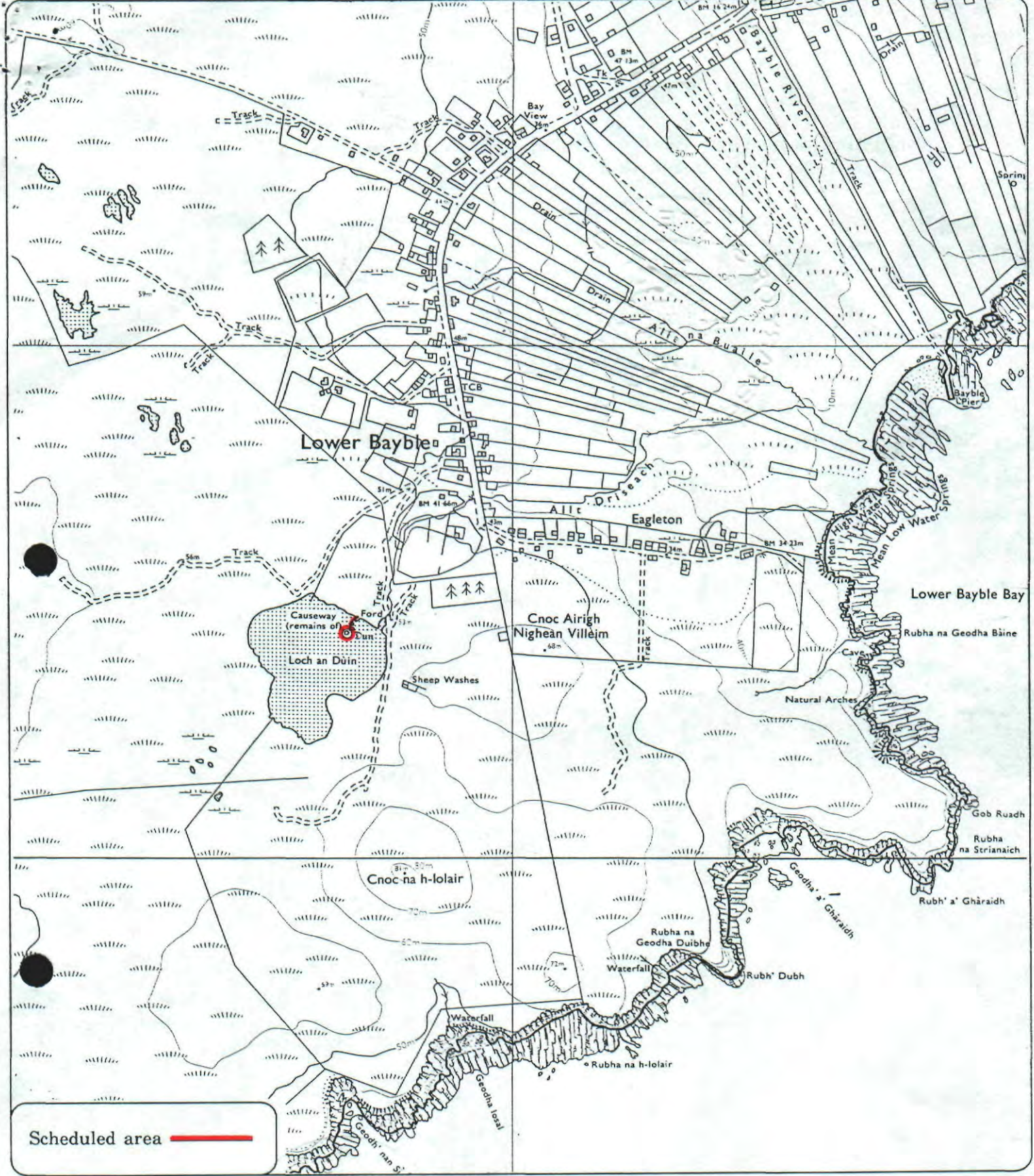
REGISTERS OF SCOTLAND
GENERAL REGISTER OF SASINES
COUNTY OF ROSS & CROMARTY

N2103031.121

RC 9 2 3 2 6

113 Fiche... 326 Frame... 40
Presented and Recorded on 21 OCT 1992

40



Scheduled area —


**Loch an Duin, dun,
Lower Bayble**

Stornoway Parish



Sheet : NB 53 SW

Scale : 1/10,000



© Crown copyright reserved