

7 2 1992	04785	REC £22.00
----------	-------	------------

AM

THE ANCIENT MONUMENTS AND  
ARCHAEOLOGICAL AREAS ACT 1979

Entry in the Schedule of Monuments

1992

Re: The Monument known as  
Dun Eistean, fort and dun  
in the Parish of Barvas and  
County of Ross and Cromarty

21


File Ref:

Solicitor  
to the  
Secretary of State  
for Scotland  
New St Andrew's House  
Edinburgh

CAS 7555


THE ANCIENT MONUMENTS AND ARCHAEOLOGICAL AREAS ACT 1979  
ENTRY IN THE SCHEDULE OF MONUMENTS

The monument known as Dun Eistean, fort and dun comprises of a fortified settlement, probably occupied during the Iron Age and later periods. The area to be scheduled is irregular measuring a maximum of 140m E-W by 90m N-S, to include the entire island. The monument, which lies in the Parish of Barvas and the County of Ross and Cromarty as shown outlined in red on the Plan annexed and executed as relative hereto



is hereby included in the Schedule of Monuments appearing to the Secretary of State for Scotland to be of national importance compiled and maintained by him under section 1(1) of the Ancient Monuments and Archaeological Areas Act 1979.


Given under the Seal of the Secretary of State for Scotland.



Assistant Secretary  
Date 19 MARCH 1992

Historic Scotland  
20 Brandon Street  
Edinburgh  
EH3 5RA

Register on behalf of the Secretary of State for Scotland in the Register of the County of Ross and Cromarty.



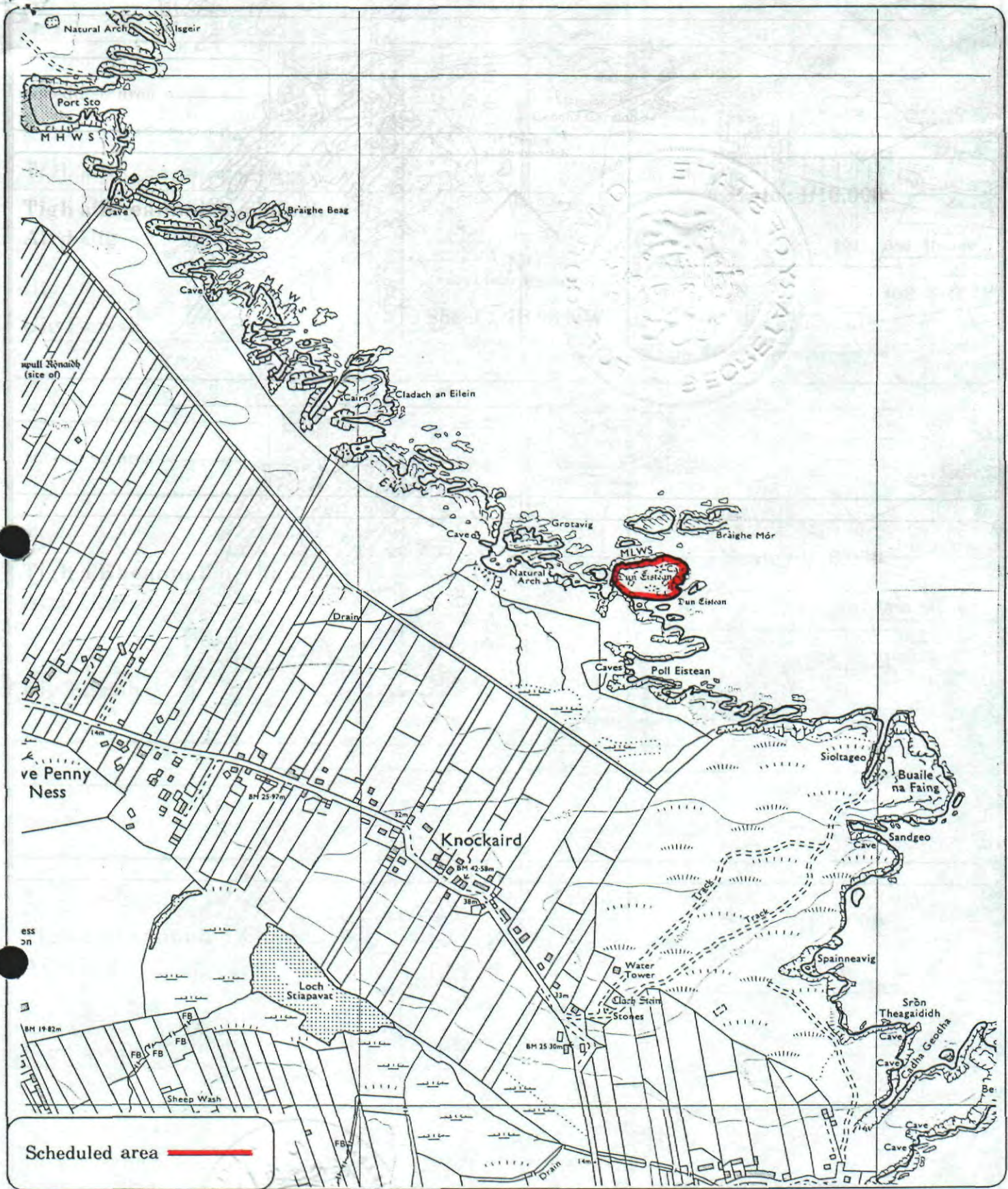
Solicitor, Edinburgh, Agent

REGISTERS OF SCOTLAND  
GENERAL REGISTER OF SASINES  
COUNTY OF ROSS & CROMARTY

113 Fiche... 329 ..... Frame... 36 .....

E2101629.022

Presented and Recorded on 22 OCT 1992



Scheduled area ———

**Dun Eistean, fort and dun**

**Barvas Parish**

**Sheet : NB 56 NW**

**Scale : 1/10,000**

© Crown copyright reserved