

©

INNS
1987

S 2000

2 10 OCT 1992	No. 8811	£22.00
---------------	----------	--------

THE ANCIENT MONUMENTS AND
ARCHAEOLOGICAL AREAS ACT 1979

Entry in the Schedule of Monuments

1992

Re: The Monument known as
Loch an Duin, dun 200m S of

in the Parish of Harris and
County of Inverness

File Ref:

Solicitor
to the
Secretary of State
for Scotland
New St Andrew's House
Edinburgh

FAS 7333


THE ANCIENT MONUMENTS AND ARCHAEOLOGICAL AREAS ACT 1979
ENTRY IN THE SCHEDULE OF MONUMENTS

The monument known as Loch an Duin, dun 200m S of comprises of the remains of a dun: a defensive settlement of Iron Age date. The area to be scheduled is oval, measuring a maximum of 50m NW-SE by 40m SW-NE centred on the dun. The monument, which lies in the Parish of Harris and the County of Inverness as shown outlined in red on the Plan annexed and executed as relative hereto and which forms part of the



is hereby included in the Schedule of Monuments appearing to the Secretary of State for Scotland to be of national importance compiled and maintained by him under section 1(1) of the Ancient Monuments and Archaeological Areas Act 1979.

Given under the Seal of the Secretary of State for Scotland.



Assistant Secretary
Date 24 FEBRUARY 1992

Historic Scotland
20 Brandon Street
Edinburgh
EH3 5RA

Register on behalf of the Secretary of State for Scotland in the Register of the County of Inverness.



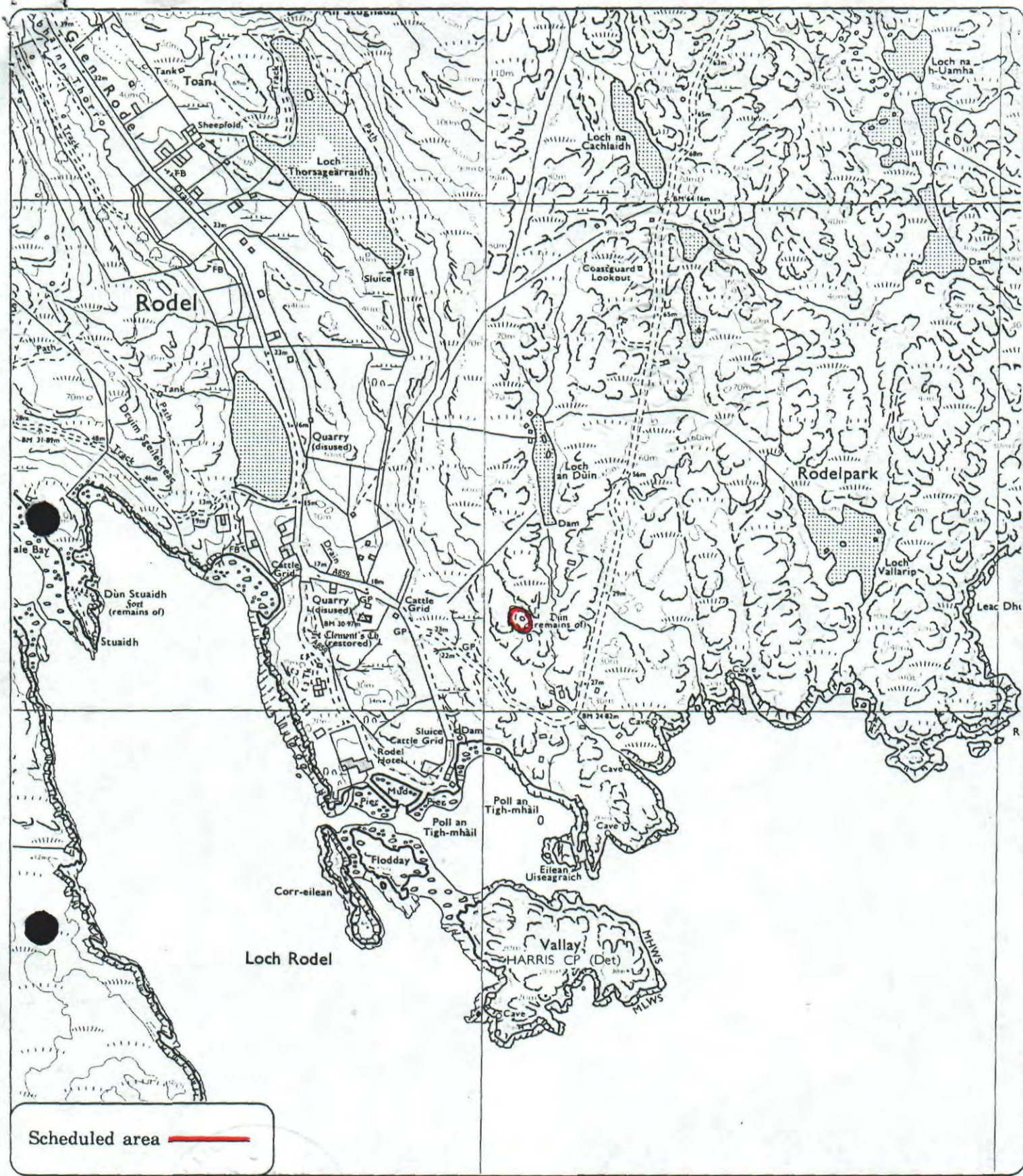
Solicitor, Edinburgh, Agent

IN 92 610

REGISTERS OF SCOTLAND
GENERAL REGISTER OF SASINES
COUNTY OF INVERNESS

H2100329.121

Fiche... 610 ... Frame... 23
Presented and Recorded on 21 OCT 1992




Scheduled area

Loch an Duin, dun 200m S of

Harris Parish



**Sheet : NG 08 SW
& NG 08 SE**



© Crown copyright reserved

IN 92 610

24