

21 OCT 1992
No.
FEE C £22.00

THE ANCIENT MONUMENTS AND
ARCHAEOLOGICAL AREAS ACT 1979

Entry in the Schedule of Monuments

~~26~~
34
1992

Re: The Monument known as
Clach Stein, fallen standing stone, Lower
Bayble

in the Parish of Stornoway and
County of Ross and Cromarty


File Ref:

Solicitor
to the
Secretary of State
for Scotland
New St Andrew's House
Edinburgh

EAR 7333
N2102831.121


THE ANCIENT MONUMENTS AND ARCHAEOLOGICAL AREAS ACT 1979
ENTRY IN THE SCHEDULE OF MONUMENTS

The monument known as Clach Stein, fallen standing stone, Lower Bayble comprises of a fallen monolith, probably of late Bronze Age date. Beside it is another large prostrate stone. The area to be scheduled is circular and has a maximum diameter of 22m, to include the stones, the mound on which they sit and the bank to the N. The monument, which lies in the Parish of Stornoway and the County of Ross and Cromarty as shown outlined in red on the Plan annexed and executed as relative hereto and



is hereby included in the Schedule of Monuments appearing to the Secretary of State for Scotland to be of national importance compiled and maintained by him under section 1(1) of the Ancient Monuments and Archaeological Areas Act 1979.


Given under the Seal of the Secretary of State for Scotland.



Assistant Secretary
Date 17 FEBRUARY 1992

Historic Scotland
20 Brandon Street
Edinburgh
EH3 5RA

Register on behalf of the Secretary of State for Scotland in the Register of the County of Ross and Cromarty.



Solicitor, Edinburgh, Agent



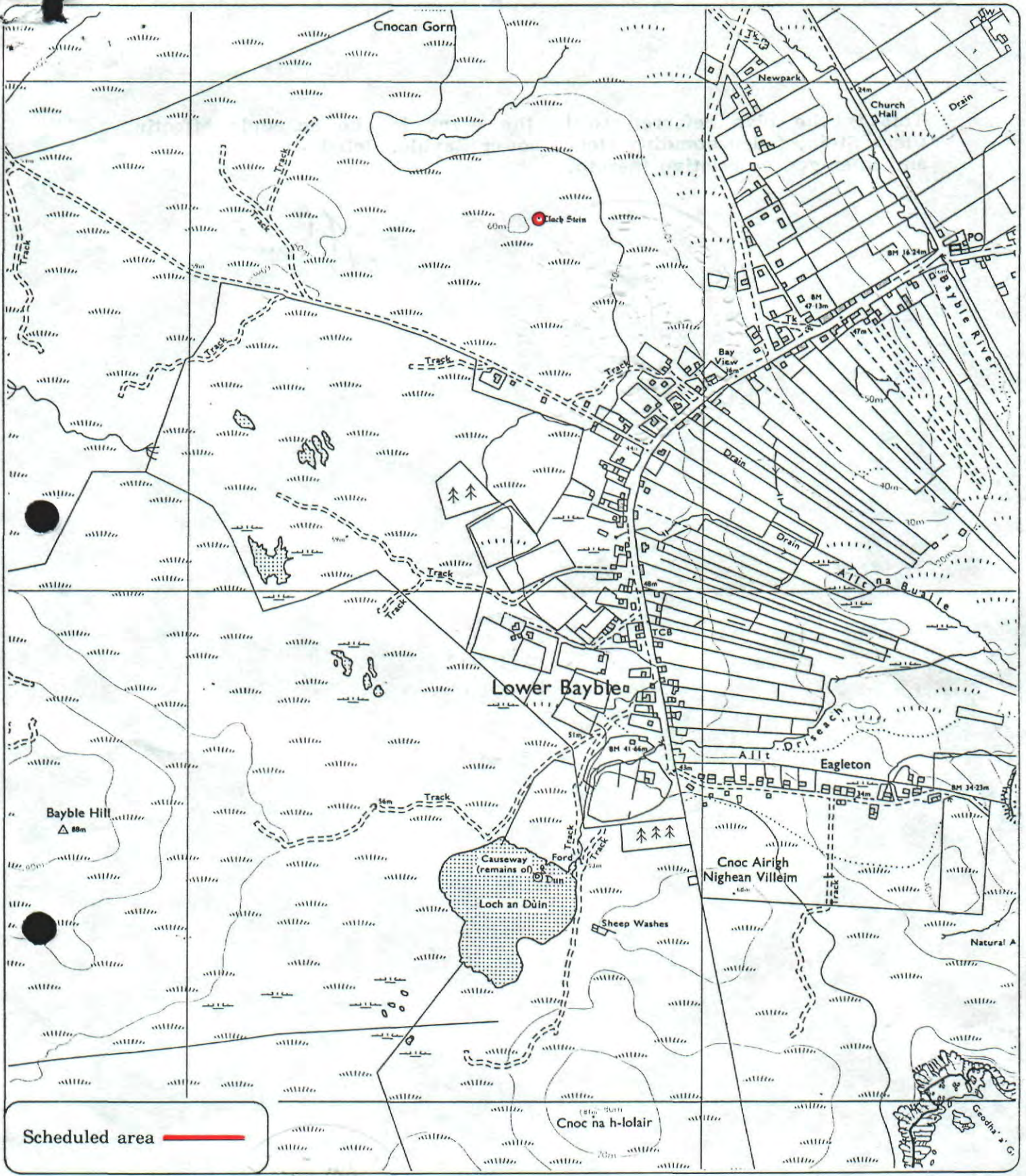
REGISTERS OF SCOTLAND
GENERAL REGISTER OF SASINES
COUNTY OF ROSS & CROMARTY

JB

Fiche...328..... Frame...1.....
Presented and Recorded on 21 OCT 1992

N2102731.121

RC 9 2 5 2 8



Scheduled area

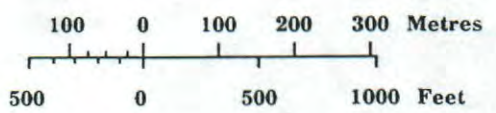
Clach Stein, fallen standing stone, Lower Bayble

Stornoway Parish



Sheet : NB 53 SW

Scale : 1/10,000



© Crown copyright reserved