

MISS HICKS
5380

THE ANCIENT MONUMENTS AND
ARCHAEOLOGICAL AREAS ACT 1979

Entry in the Schedule of Monuments

2 10CT 1992
No. 8813
£22.00

1992

Re: The Monument known as
Dun Borge, broch, rock carvings
and shielings, Harris

in the Parish of Harris and
County of Inverness


File Ref:

Solicitor
to the
Secretary of State
for Scotland
New St Andrew's House
Edinburgh

FAS 1333

THE ANCIENT MONUMENTS AND ARCHAEOLOGICAL AREAS ACT 1979
ENTRY IN THE SCHEDULE OF MONUMENTS

The monument known as Dun Borve, broch, rock carvings and shielings, Harris comprises the remains of a broch, an Iron Age fortified settlement. The site is known as Dun Borve or Bhuirigh. The area to be scheduled is irregular and is centred on the dun, measuring a maximum of 100m NW-SE by 50m NE-SW, to include the dun, shielings, walling, kiln, carved rocks and cup-marked stone, and an area around and between them in which evidence for their construction and use may survive. The monument, which lies in the Parish of Harris and the County of Inverness as shown outlined in red on the Plan annexed and executed as relative hereto



is hereby included in the Schedule of Monuments appearing to the Secretary of State for Scotland to be of national importance compiled and maintained by him under section 1(1) of the Ancient Monuments and Archaeological Areas Act 1979.

Given under the Seal of the Secretary of State for Scotland.



Assistant Secretary
Date 9 MARCH 1992

Historic Scotland
20 Brandon Street
Edinburgh
EH3 5RA

Register on behalf of the Secretary of State for Scotland in the Register of the County of Inverness.

Solicitor, Edinburgh, Agent

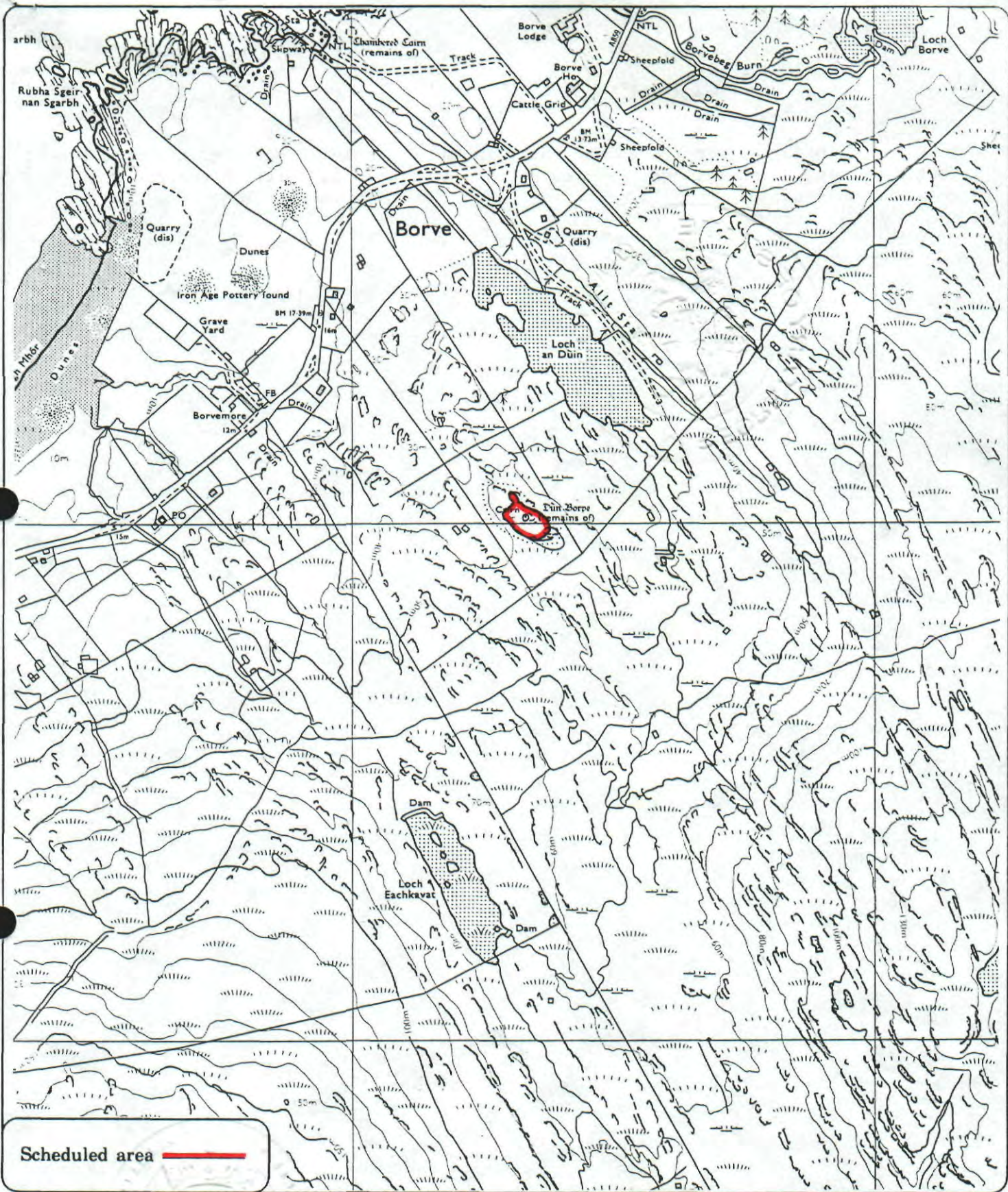


B2103927.022

IN 9 2 6 1 0

REGISTERS OF SCOTLAND
GENERAL REGISTER OF SASINES
COUNTY OF INVERNESS

Fiche.....610..... Page...28.....
Presented and Recorded on 21 OCT 1992



Scheduled area 

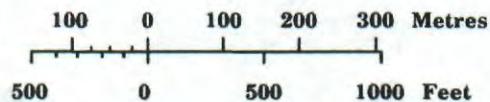
**Dun Borve, broch, rock carvings
and shielings, Harris**

Harris Parish



Sheet : NG 09 SW

Scale : 1/10,000



© Crown copyright reserved