

THE ANCIENT MONUMENTS AND
ARCHAEOLOGICAL AREAS ACT 1979

13 AUG 1992
No. 0046
FEE C. £22.00

Entry in the Schedule of Monuments

434

1992

Re: The Monument known as
Loch an Duin, dun, Daliburgh

in the Parish of South Uist and
County of Inverness


File Ref:

Solicitor
to the
Secretary of State
for Scotland
New St Andrew's House
Edinburgh

10/11/92

THE ANCIENT MONUMENTS AND ARCHAEOLOGICAL AREAS ACT 1979
ENTRY IN THE SCHEDULE OF MONUMENTS

The monument known as Loch an Duin, dun, Daliburgh comprises of the remains of a dun, a small island fortification of the later prehistoric period. The area to be scheduled consists of the whole surface of the island, about 40m N-S and the same E-W, to include the dun and an area around in which evidence associated with its construction and use may survive. The monument, which lies in the Parish of South Uist and the County of Inverness as shown outlined in red on the Plan annexed and executed as relative hereto and which forms part of the subjects



hereby included in the Schedule of Monuments appearing to the Secretary of State for Scotland to be of national importance compiled and maintained by him under section 1(1) of the Ancient Monuments and Archaeological Areas Act 1979.

Given under the Seal of the Secretary of State for Scotland.



Assistant Secretary
Date 17 MARCH 1992

Historic Scotland
20 Brandon Street
Edinburgh
EH3 5RA

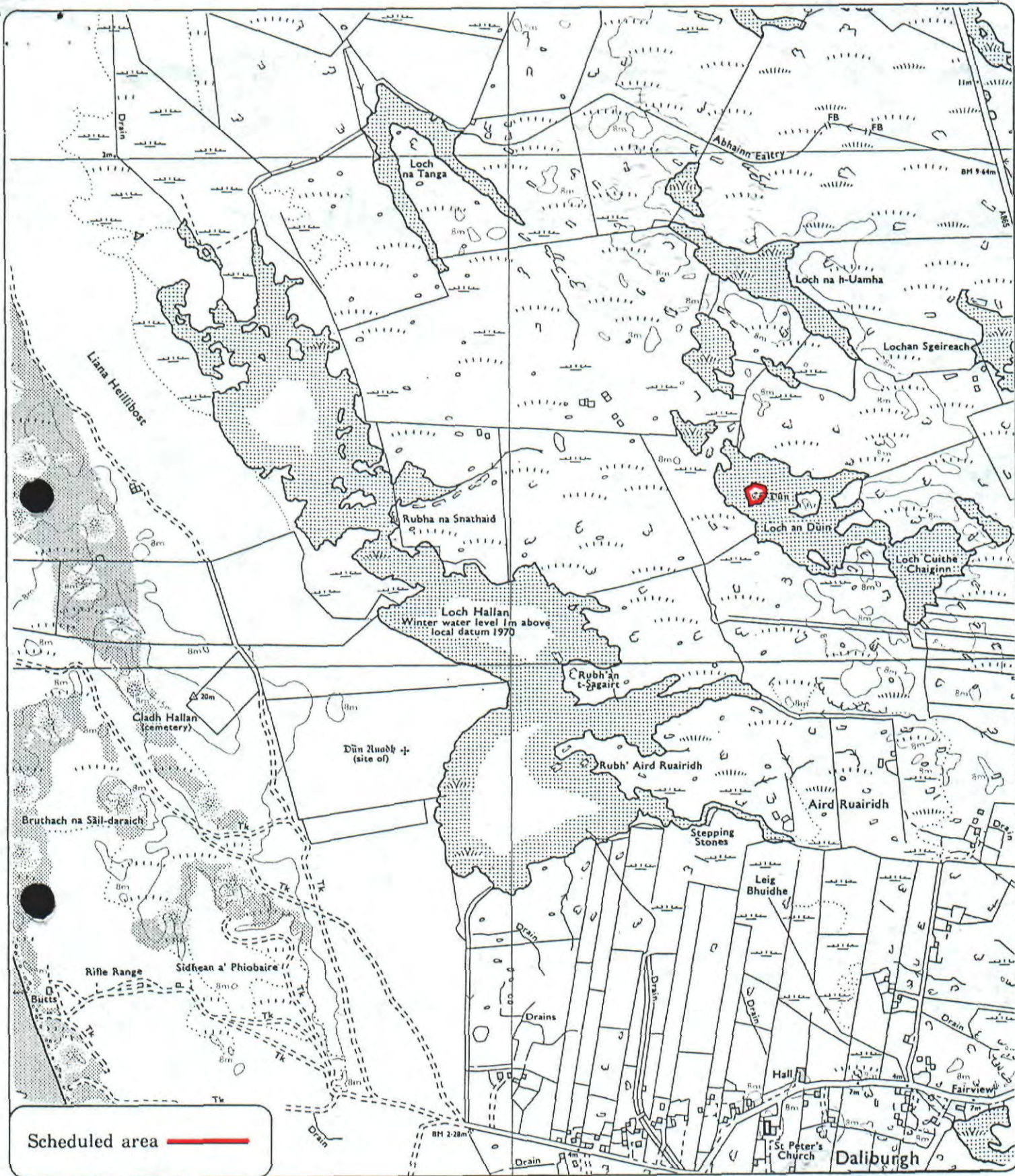
Register on behalf of the Secretary of State for Scotland in the Register of the County of Inverness.


Solicitor, Edinburgh, Agent

REGISTERS OF SCOTLAND
GENERAL REGISTER OF SASINES
COUNTY OF INVERNESS

Fiche...476... Frame...1...

Presented and Recorded on 13 AUG 1992



Scheduled area —

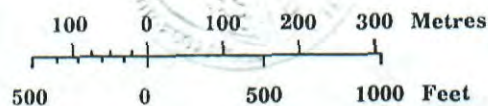
Loch an Duin, dun, Daliburgh

South Uist Parish



Sheet : NF 72 SW

Scale : 1/10,000



© Crown copyright reserved

3

IN 9 2 4 7 6