

INSTR
AC7

S 3291

21 OCT 1972	8379	15
NO.	REC	£22.00

THE ANCIENT MONUMENTS AND
ARCHAEOLOGICAL AREAS ACT 1979

Entry in the Schedule of Monuments

1992

Re: The Monument known as
Loch Langavat, dun, South Harris
in the Parish of Harris and
County of Inverness


File Ref:

Solicitor
to the
Secretary of State
for Scotland
New St Andrew's House
Edinburgh

FAS 7333

THE ANCIENT MONUMENTS AND ARCHAEOLOGICAL AREAS ACT 1979
ENTRY IN THE SCHEDULE OF MONUMENTS

The monument known as Loch Langavat, dun, South Harris comprises of a small artificial island dun, defended by a stone wall which is clearly visible round its circumference. The area to be scheduled is circular, having a diameter of 14m, and centred on the dun. The monument, which lies in the Parish of Harris and the County of Inverness as shown outlined in red on the Plan annexed and executed as relative hereto and



is hereby included in the Schedule of Monuments appearing to the Secretary of State for Scotland to be of national importance compiled and maintained by him under section 1(1) of the Ancient Monuments and Archaeological Areas Act 1979.

Given under the Seal of the Secretary of State for Scotland.

Handwritten notes:
1/11/92
1/11/92
1/11/92



Assistant Secretary
Date 24 FEBRUARY 1992

Historic Scotland
20 Brandon Street
Edinburgh
EH3 5RA

Register on behalf of the Secretary of State for Scotland in the Register of the County of Inverness.

Solicitor, Edinburgh, Agent

Handwritten notes:
1/11/92
1/11/92
1/11/92

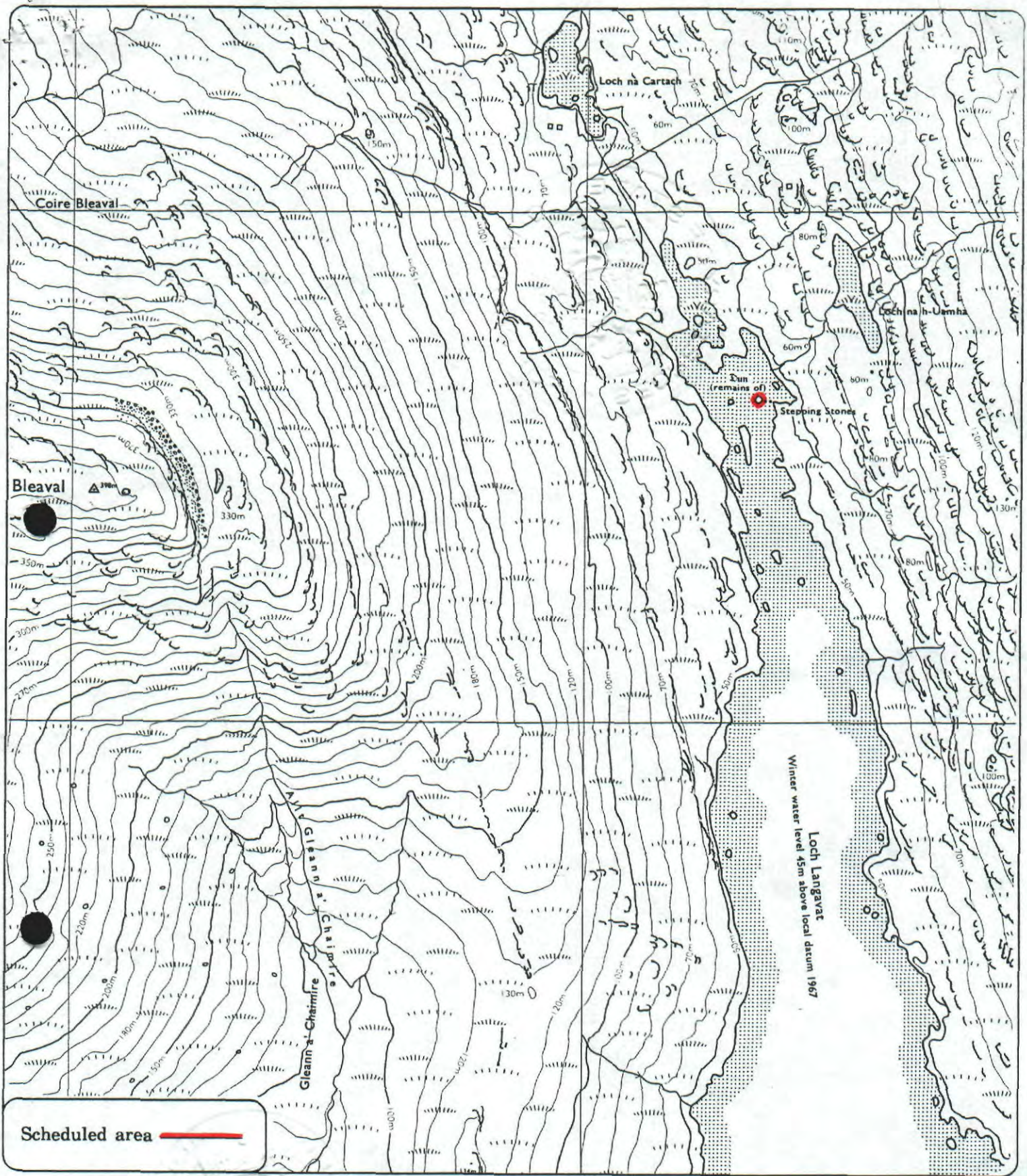
IN 9 2 6 1 0


H2100329.121

REGISTERS OF SCOTLAND
GENERAL REGISTER OF SASINES
COUNTY OF INVERNESS

ws
Fiche.....610..... Frame.....16.....
Presented and Recorded on 21 OCT 1992


16



Scheduled area 

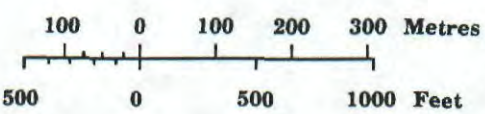
**Loch Langavat, dun,
South Harris**

Harris Parish



Sheet : NG 09 SW

Scale : 1/10,000



© Crown copyright reserved