

5525

| | |
|-------------|----------|
| 21 OCT 1992 | |
| No. | |
| FEE | £ 622.00 |

THE ANCIENT MONUMENTS AND
ARCHAEOLOGICAL AREAS ACT 1979

Entry in the Schedule of Monuments

~~57~~
35

1992

Re: The Monument known as
Dun Bhilascleiter, promontory fort

in the Parish of Barvas and
County of Ross and Cromarty

File Ref:

Solicitor
to the
Secretary of State
for Scotland
New St Andrew's House
Edinburgh

5525


THE ANCIENT MONUMENTS AND ARCHAEOLOGICAL AREAS ACT 1979
ENTRY IN THE SCHEDULE OF MONUMENTS

The monument known as Dun Bhillascleiter, promontory fort comprises the remains of a promontory fort, probably of late Iron Age or early Medieval date. The area to be scheduled is irregular and measures a maximum of 80m N-S by 50m E-W to include the fortified promontory but excluding the modern house. The monument, which lies in the Parish of Barvas and the County of Ross and Cromarty as shown outlined in red on the Plan annexed and executed as relative hereto and which forms part of the



is hereby included in the Schedule of Monuments appearing to the Secretary of State for Scotland to be of national importance compiled and maintained by him under section 1(1) of the Ancient Monuments and Archaeological Areas Act 1979.

Given under the Seal of the Secretary of State for Scotland.



Assistant Secretary
Date 9 MARCH 1992

Historic Scotland
20 Brandon Street
Edinburgh
EH3 5RA

Register on behalf of the Secretary of State for Scotland in the Register of the County of Ross and Cromarty.

[Redacted]
Solicitor, Edinburgh, Agent

REGISTERS OF SCOTLAND
GENERAL REGISTER OF SASINES
COUNTY OF ROSS & CROMARTY

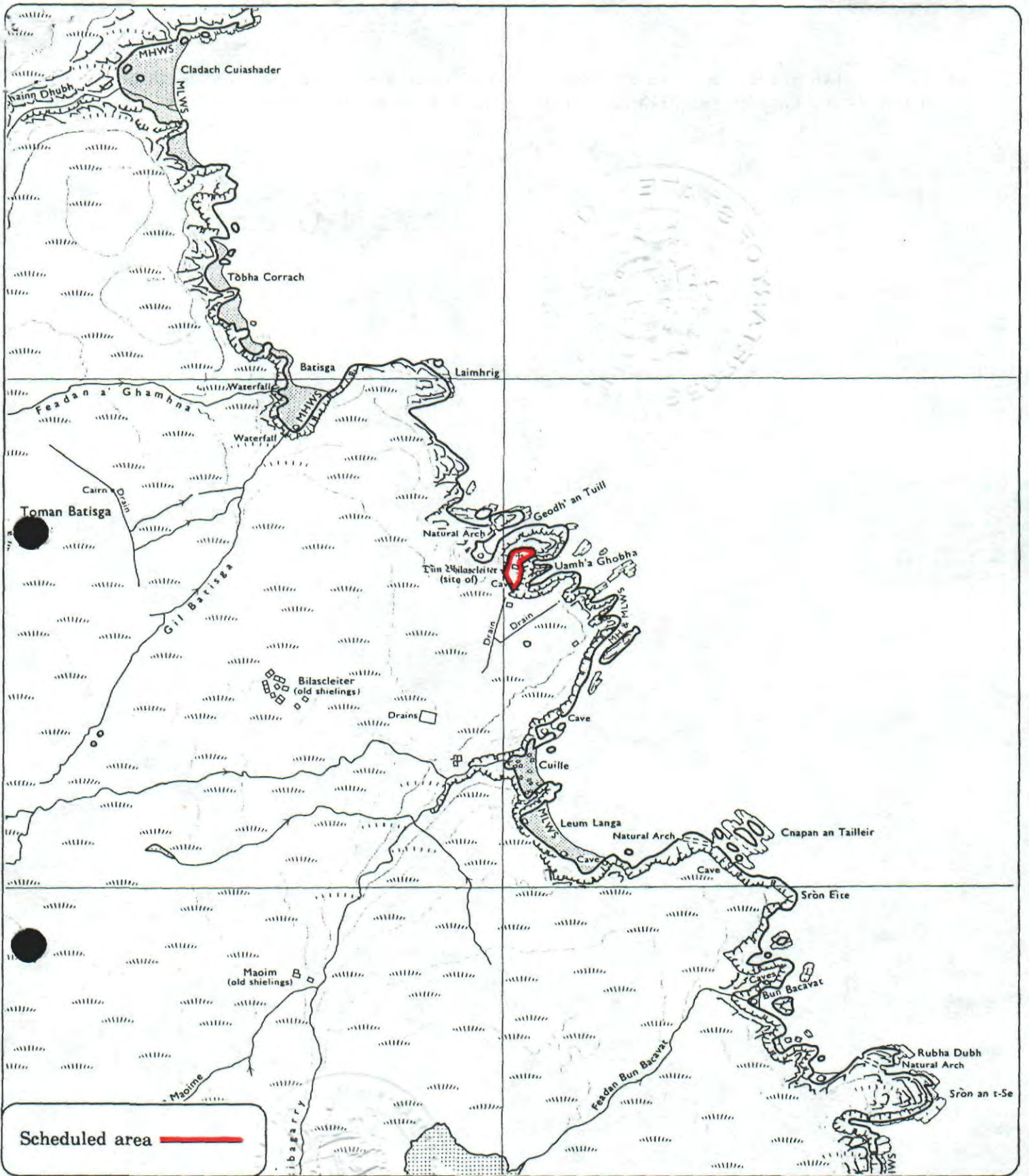
C2100329.012


RC 9 2 3 2 8

13 Fiche..328..... Frame....4.....

Presented and Recorded on 21 OCT 1992

4



Scheduled area 

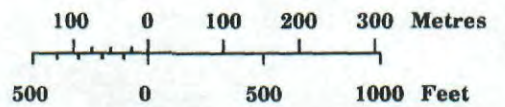
**Dun Bhilascleiter,
promontory fort**

Barvas Parish



Sheet : NB 55 NE

Scale : 1/10,000



© Crown copyright reserved