

THE ANCIENT MONUMENTS AND
ARCHAEOLOGICAL AREAS ACT 1979

Entry in the Schedule of Monuments

	25 AUG 1992	
No.	27664	
FEE	£22.00	

1992

Re: The Monument known as
Tillymuick, settlement
in the Parish of Premnay and
County of Aberdeen

File Ref:

54

Solicitor
to the
Secretary of State
for Scotland
New St Andrew's House
Edinburgh

7333


THE ANCIENT MONUMENTS AND ARCHAEOLOGICAL AREAS ACT 1979
ENTRY IN THE SCHEDULE OF MONUMENTS

The monument known as Tillymuick, settlement comprises an ill-defined overgrown earth and stone bank (0.6m maximum height and spread to 4.5m maximum width) enclosing a sub-circular area (200m NE-SW by 170m NW-SE) within which are traces of eight probable hut circles. The area to be scheduled measures 250m ENE to WSW by 210m transversely. The monument, which lies in the Parish of Premnay and the County of Aberdeen as shown outlined in red on the Plan annexed and executed as relative hereto and which forms part of the subjects described in the



, is hereby included in the Schedule of Monuments appearing to the Secretary of State for Scotland to be of national importance compiled and maintained by him under section 1(1) of the Ancient Monuments and Archaeological Areas Act 1979.

Given under the Seal of the Secretary of State for Scotland.



Assistant Secretary
Date 9 MARCH 1992

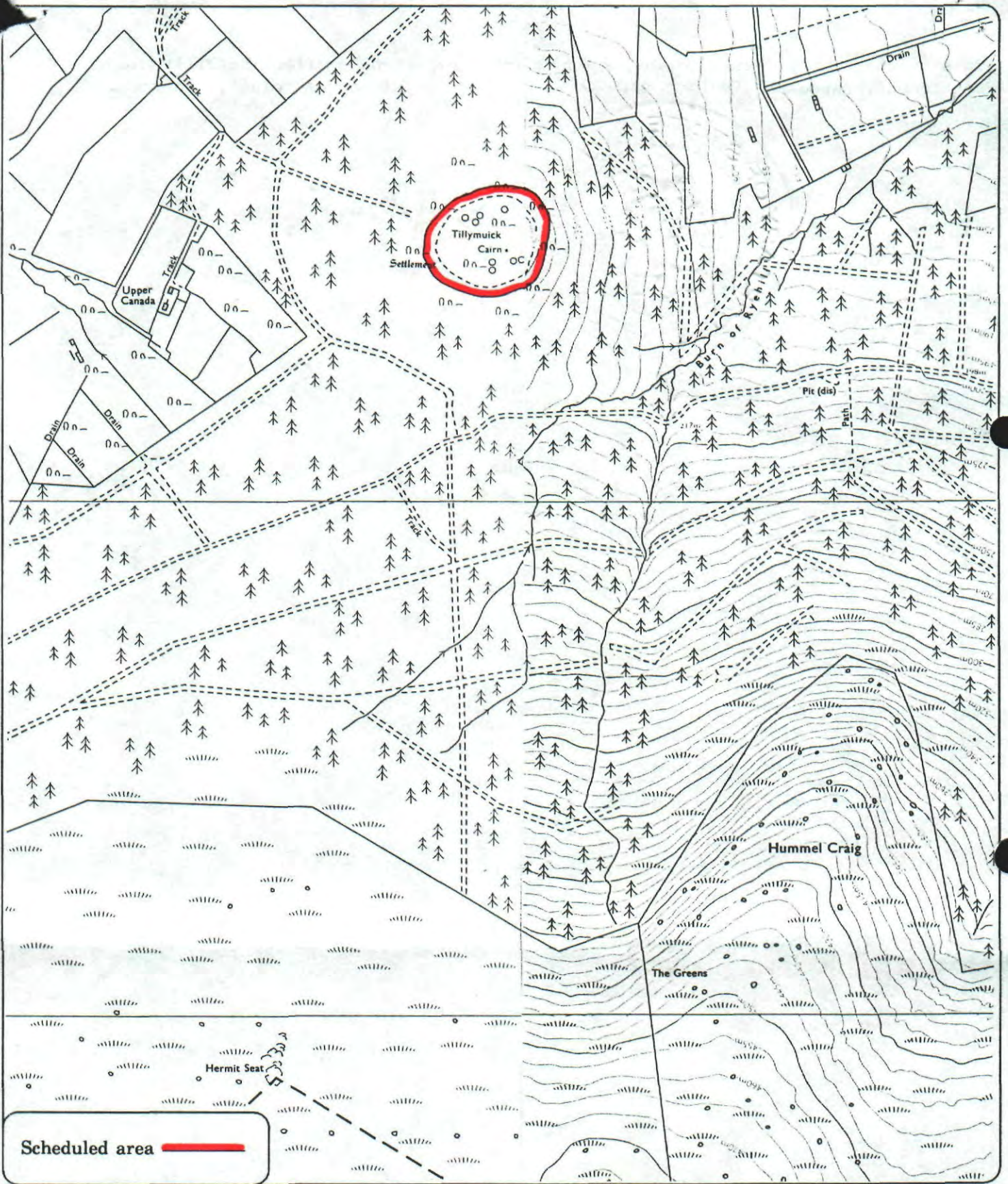
Historic Scotland
20 Brandon Street
Edinburgh
EH3 5RA


Register on behalf of the Secretary of State for Scotland in the Register of the County of Aberdeen.


Solicitor, Edinburgh, Agent

REGISTERS OF SCOTLAND
GENERAL REGISTER OF SASINES
COUNTY OF ABERDEEN


Fiche1852..... Frame
Presented and Recorded on 25 AUG 1992



Scheduled area 

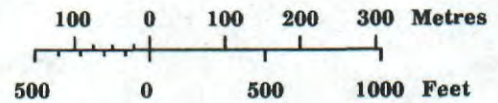
Tillymuick, settlement

Premnay Parish



Sheet : NJ 62 SW
& NJ 62 SE

Scale : 1/10,000



© Crown copyright reserved