


THE ANCIENT MONUMENTS AND  
ARCHAEOLOGICAL AREAS ACT 1979

Entry in the Schedule of Monuments



20  
18  
1992

Re: The Monument known as  
Dun Stuigh, dun, Great Bernera

in the Parish of Uig and  
County of Ross and Cromarty

File Ref:

Solicitor  
to the  
Secretary of State  
for Scotland  
New St Andrew's House  
Edinburgh

Trs 7333

THE ANCIENT MONUMENTS AND ARCHAEOLOGICAL AREAS ACT 1979  
ENTRY IN THE SCHEDULE OF MONUMENTS

The monument known as Dun Stuigh, dun, Great Bernera comprises of the remains of a galleried dun, a fortified settlement of late Iron Age date (300BC-300AD). The area to be scheduled is circular, with a maximum diameter of 25m centred on the dun. The monument, which lies in the Parish of Uig and the County of Ross and Cromarty as shown outlined in red on the Plan annexed and executed as relative hereto and which forms

[REDACTED]

is hereby included in the Schedule of Monuments appearing to the Secretary of State for Scotland to be of national importance compiled and maintained by him under section 1(1) of the Ancient Monuments and Archaeological Areas Act 1979.

Given under the Seal of the Secretary of State for Scotland.

[REDACTED]

Assistant Secretary  
Date 27 JANUARY 1992

Historic Scotland  
20 Brandon Street  
Edinburgh  
EH3 5RA

Register on behalf of the Secretary of State for Scotland in the Register of the County of Ross and Cromarty.

[REDACTED]  
Solicitor, Edinburgh, Agent

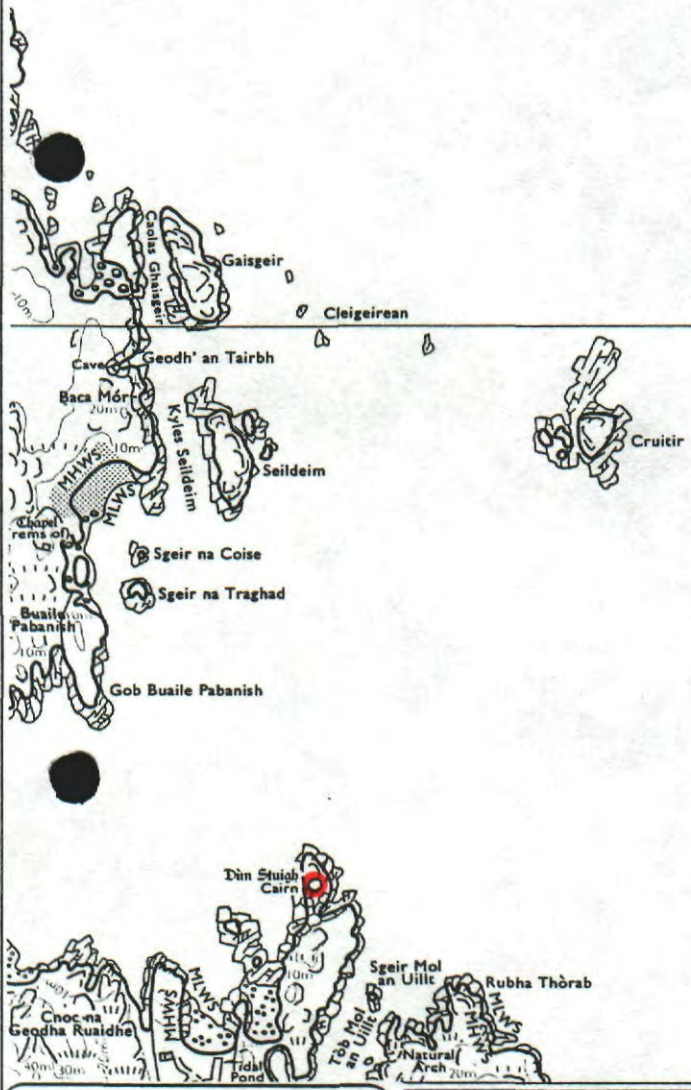
RC 92 165

L2101737.012

REGISTERS OF SCOTLAND  
GENERAL REGISTER OF SASINES  
COUNTY OF ROSS & CROMARTY  
Fiche... 165 ..... Frame... 37 .....  
Presented and Recorded on - 2 JUN 1992




# East Loch Roag



LONG (a)  
° 51' W

16

50'

Scheduled area 


**Dun Stuigh, dun, Great Bernera**

**Uig Parish**



Sheet : NB 14 SE

Scale : 1/10,000



© Crown copyright reserved