

11/15

1982-1992 -2 JUN 1992	03600	No.
		FEE C £22.00

2003
**THE ANCIENT MONUMENTS AND
 ARCHAEOLOGICAL AREAS ACT 1979**

Entry in the Schedule of Monuments

1991

Re: The Monument known as

Loch a 'Bharp, chambered cairn
 1200m SSW of Beinn ri Oitir

in the Parish of South Uist and
 County of Inverness

47 4333

File Ref:

20, 41


1992

Solicitor
 to the
 Secretary of State
 for Scotland
 New St Andrew's House
 Edinburgh

File 7935


THE ANCIENT MONUMENTS AND ARCHAEOLOGICAL AREAS ACT 1979
ENTRY IN THE SCHEDULE OF MONUMENTS

The monument known as Loch a 'Bharp, chambered cairn 1200m SSW of Beinn ri Oitir comprises of a chambered burial cairn of Neolithic date (4500-2000BC). It consists of a large mound of stones, surrounded by a kerb of large boulders 28m in diameter. The burial chamber lies in the S portion of the cairn, and is oval in plan. It was reached by a narrow entrance passage 2m in length, now blocked with fallen stone. A spread of stone to the S of the cairn is later in date, and consists of the ruins of shielings built of stone quarried from the cairn. The area to be scheduled is circular, centred upon the cairn and 80m in diameter, to include the cairn and the later structures set around it. The monument which lies in the Parish of South Uist and the County of Inverness as shown outlined in red on the Plan annexed and executed as relative hereto



is hereby included in the Schedule of Monuments appearing to the Secretary of State for Scotland to be of national importance compiled and maintained by him under section 1(1) of the Ancient Monuments and Archaeological Areas Act 1979.

Given under the Seal of the Secretary of State for Scotland.



Assistant Secretary
Date 22 NOVEMBER 1991

Historic Scotland
20 Brandon Street
Edinburgh
EH3 5RA

Register on behalf of the Secretary of State for Scotland in the Register of the County of Inverness.



Solicitor, Edinburgh, Agent

REGISTERS OF SCOTLAND
GENERAL REGISTER OF SASINES
COUNTY OF INVERNESS

File

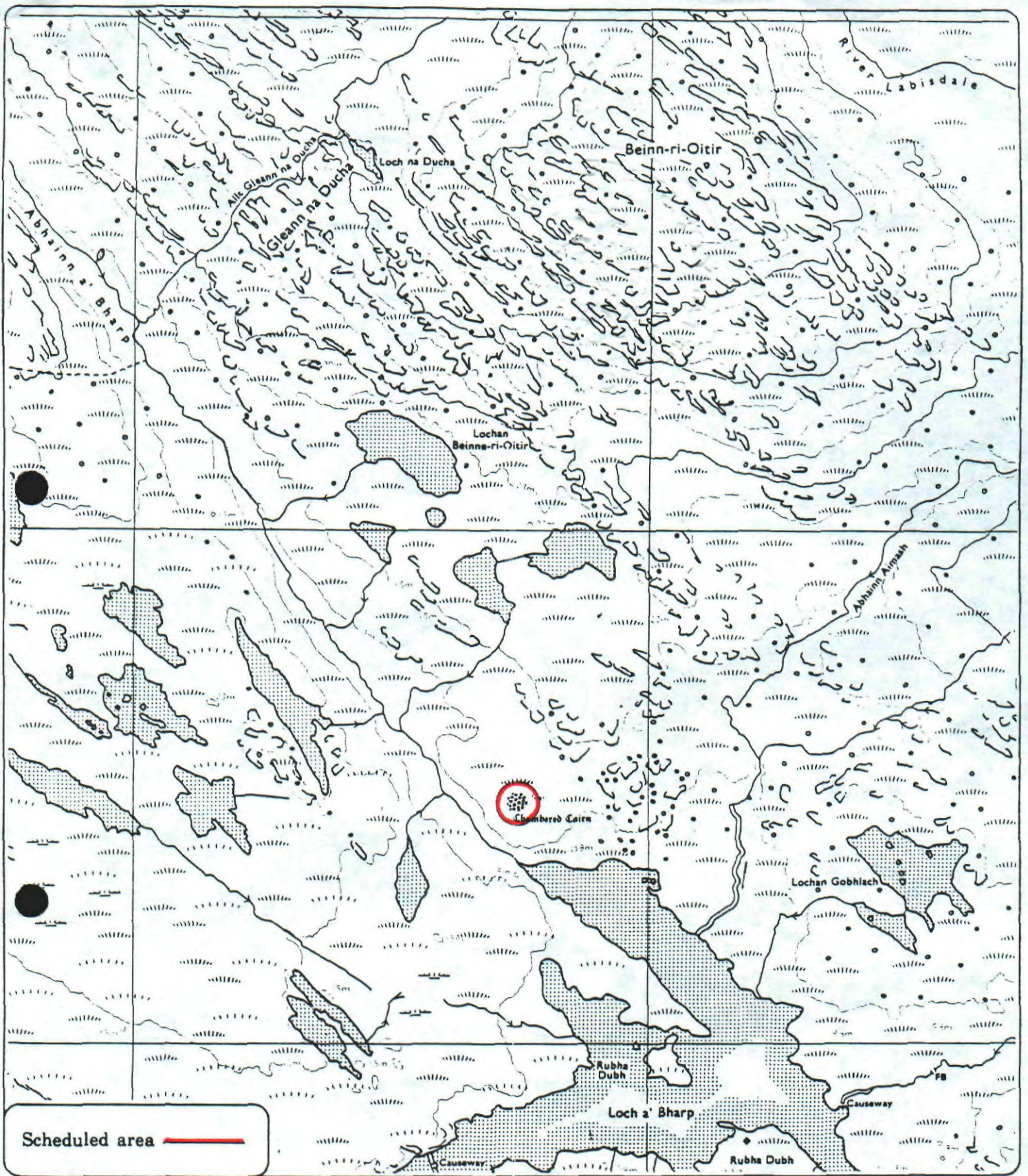
Fiche.....592... Frame.....46.....

- 9 OCT 1992

Presented and Recorded on

E2103323.061

IN 9 2 5 9 2



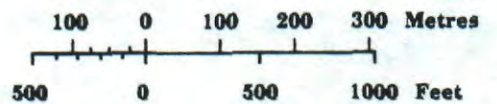
Loch a' Bharp, chambered cairn
 1200m SSW of Beinn ri Oitir

South Uist Parish



Sheet : NF 72 SE

Scale : 1/10,000



• Crown copyright reserved