


THE ANCIENT MONUMENTS AND ARCHAEOLOGICAL AREAS ACT 1979
ENTRY IN THE SCHEDULE OF MONUMENTS

5098


The monument known as Dun Ban, promontory fort and broch, Barra, comprises the remains of a promontory fortification, within which is a ruined broch, both dating to the middle or late Iron Age (c.200BC to c.600AD). The site is to be found in rough grazings on the coast to the N of Ben Tangaval. The area to be scheduled is irregular, defined by edges of the peninsula, giving maximum dimensions of 165m NW-SE by 70m transversely, to include the promontory fortification and an area around in which associated remains may survive. The monument, which lies in the Parish of Barra and the County of Inverness as shown outlined in red on the Plan annexed and executed as relative hereto

 is hereby included in the Schedule of Monuments appearing to the Scottish Ministers to be of national importance compiled and maintained by them under section 1(1) of the Ancient Monuments and Archaeological Areas Act 1979.

Subscribed by Malcolm Cooper, Chief Inspector with Historic Scotland, being an officer of the Scottish Ministers at Edinburgh on the 13 day of ~~September~~
Two thousand and five, before this witness Victoria Ball, of Longmore House, Salisbury Place, Edinburgh.



Witness



Chief Inspector

AL

REGISTER OF SCOTLAND
GENERAL REGISTER OF SASINES
COUNTY OF INVERNESS
FICHE 281 FRAME 9
PRESENTED AND RECORDED ON

13 DEC 2005

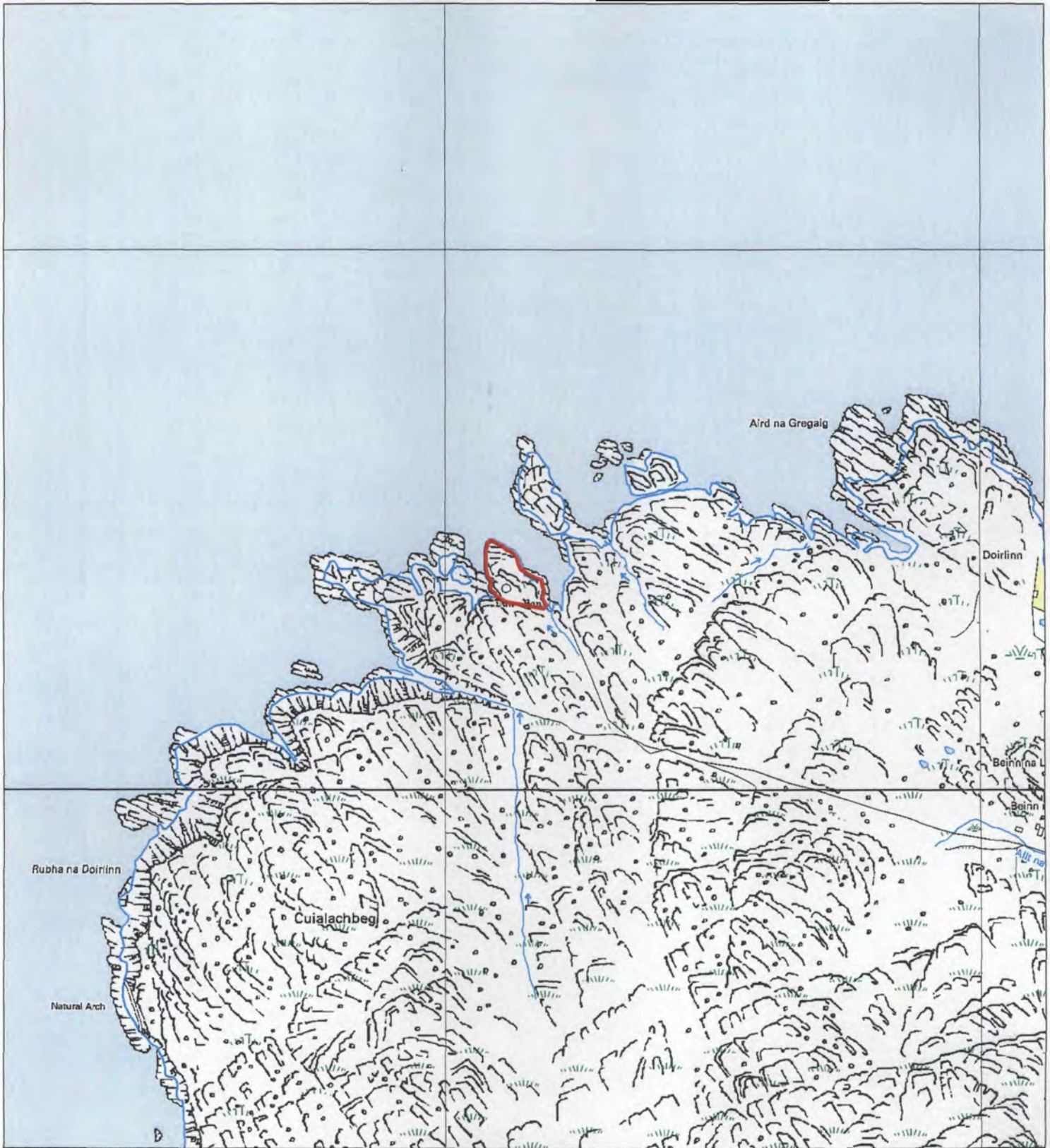
MFA07595

NV 05 - - - 281

9

This is the plan referred to in the entry in the Schedule affecting:
Dun Ban, promontory fort and broch, Barra

dated: 13 / 9 / 05 and is signed as relative thereto.



Index No: 5098

Dun Ban, promontory fort and
broch, Barra

Barra Parish

Scheduled Area - 281

N




Mapsheet(s):
NF60SW

Scale: 1:10,000

0 50 100 200 300 400 500 Metres

This map is reproduced from Ordnance Survey material with the permission of Ordnance Survey on behalf of the Controller of Her Majesty's Stationery Office © Crown copyright. Unauthorised reproduction infringes Crown copyright and may lead to prosecution or civil proceedings. Historic Scotland Licence No. 100017509 [2004].

THE ANCIENT MONUMENTS AND
ARCHAEOLOGICAL AREAS ACT 1979



INV

Entry in the Schedule of Monuments

52541

hb

3

2005

Re: The Monument known as
Dun Ban, promontory fort and broch, Barra

in the Parish of Barra and
County of Inverness

Search Sheet No: 52541

551500055001

Historic Scotland
Longmore House
Salisbury Place
Edinburgh