

THE ANCIENT MONUMENTS AND
ARCHAEOLOGICAL AREAS ACT 1979

Entry in the Schedule of Monuments

1991

Re: The Monument known as
Hillhead of Ardersier, ring-ditches 1050m
W of Littleton

in the Parish of Ardersier and
County of Inverness

File Ref: *1991-010*

Solicitor
to the
Secretary of State
for Scotland
New St Andrew's House
Edinburgh

L2104250.041

24/83

5483

cf 22.00

A

7533


THE ANCIENT MONUMENTS AND ARCHAEOLOGICAL AREAS ACT 1979
ENTRY IN THE SCHEDULE OF MONUMENTS

The monument known as Hillhead of Ardersier, ring-ditches 1050m W of Littleton comprises several ring-ditches, the remains of prehistoric burial or settlement feature. They appear in an arable field as marks in cereal crop; experience shows that further remains may survive in the areas (not susceptible to cropmarks) between the visible marks. The roughly circular ring-ditches measure approximately 6m to 9m across within narrow ditches. There are a number of individual pits in the immediate vicinity of the ring-ditches. The area to be scheduled measures a maximum of 280m ESE-NNW by 130m NNE-SSW to include the area in which cropmarks are visible and areas between and around where further features are likely to survive. The monument, which lies in the Parish of Ardersier and the County of Inverness as shown outlined in red on the Plan annexed and executed as relative hereto and which forms part of the



is hereby included in the Schedule of Monuments appearing to the Secretary of State for Scotland to be of national importance compiled and maintained by him under section 1(1) of the Ancient Monuments and Archaeological Areas Act 1979.

Given under the Seal of the Secretary of State for Scotland.



Assistant Secretary
Date 4 OCTOBER 1991

Historic Scotland
20 Brandon Street
Edinburgh
EH3 5RA

Register on behalf of the Secretary of State for Scotland in the Register of the County of Inverness.

Solicitor, Edinburgh, Agent

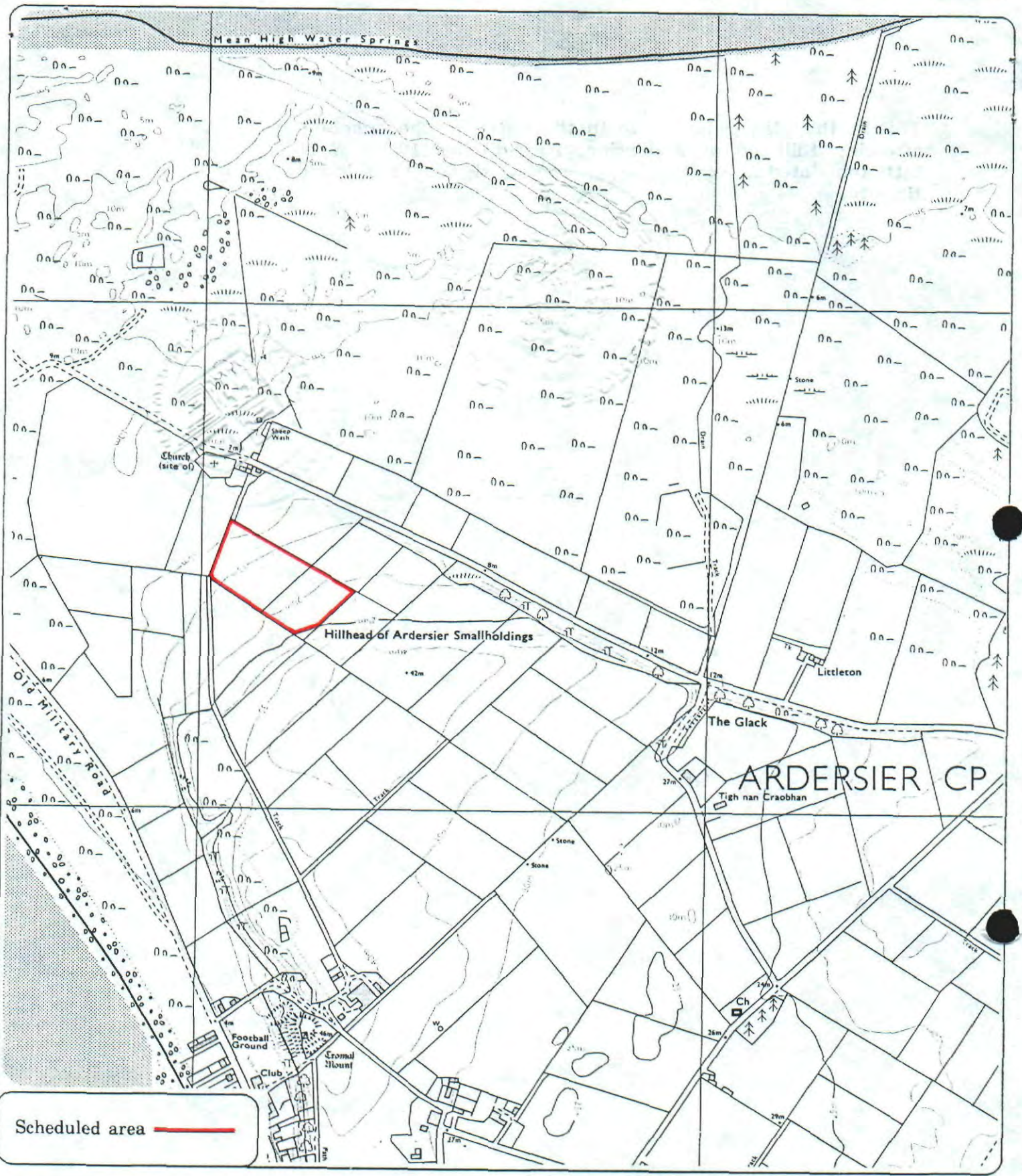
L2104150.041

IN 92 377

REGISTERS OF SCOTLAND
GENERAL REGISTER OF SASINES
COUNTY OF INVERNESS

Fiche 377 Frame 42
- 3 JUL 1992
Presented and Recorded on

42



Scheduled area —

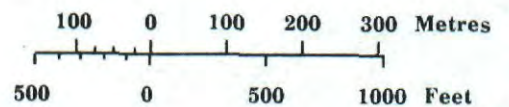
Hillhead of Ardersier,
ring-ditches
1050m W of Littleton

Ardersier Parish



Sheet : NH75NE

Scale : 1/10,000



© Crown copyright reserved

JN 92 377

X 44