

Moray

26 NOV 1991
No. 04760
FEE 0622-00 <i>af.</i>

THE ANCIENT MONUMENTS AND
ARCHAEOLOGICAL AREAS ACT 1979

Entry in the Schedule of Monuments

1991

Re: The Monument known as
Tappoch, burial mound and cemetery
in the Parish of Duffus and
County of Moray

File Ref:


letter with Burial no. 242, 11/12

47  *45*

FAS 2353
Solicitor
to the
Secretary of State
for Scotland
New St Andrew's House
Edinburgh


THE ANCIENT MONUMENTS AND ARCHAEOLOGICAL AREAS ACT 1979
ENTRY IN THE SCHEDULE OF MONUMENTS

The monument known as Tappoch, burial mound and cemetery comprises the remains of a substantial burial cairn of the Bronze Age situated on the summit of the Tappoch, and a contemporary cemetery of stone cists around it. The cairn measures 36m in diameter and 3m high. It was partly excavated in the mid-nineteenth century when two cists were found. A further cist was found "8 to 12 yards" N of the cairn at the same time and a further cist was located in 1985. From experience elsewhere it is probable that further cists and other burial types survive in the vicinity. The area to be scheduled measures 80m in diameter, centred on the mound, to include the mound and an area around it in which burials are likely to survive. The monument, which lies in the Parish of Duffus and the County of Moray as shown outlined in red on the Plan annexed and executed as relative hereto and which form part of



is hereby included in the Schedule of Monuments appearing to the Secretary of State for Scotland to be of national importance compiled and maintained by him under section 1(1) of the Ancient Monuments and Archaeological Areas Act 1979.


Given under the Seal of the Secretary of State for Scotland.



Assistant Secretary
Date 26 MARCH 1991

Historic Buildings and Monuments, Scotland
20 Brandon Street
Edinburgh
EH3 5RA

Register on behalf of the Secretary of State for Scotland in the Register of the County of Moray.



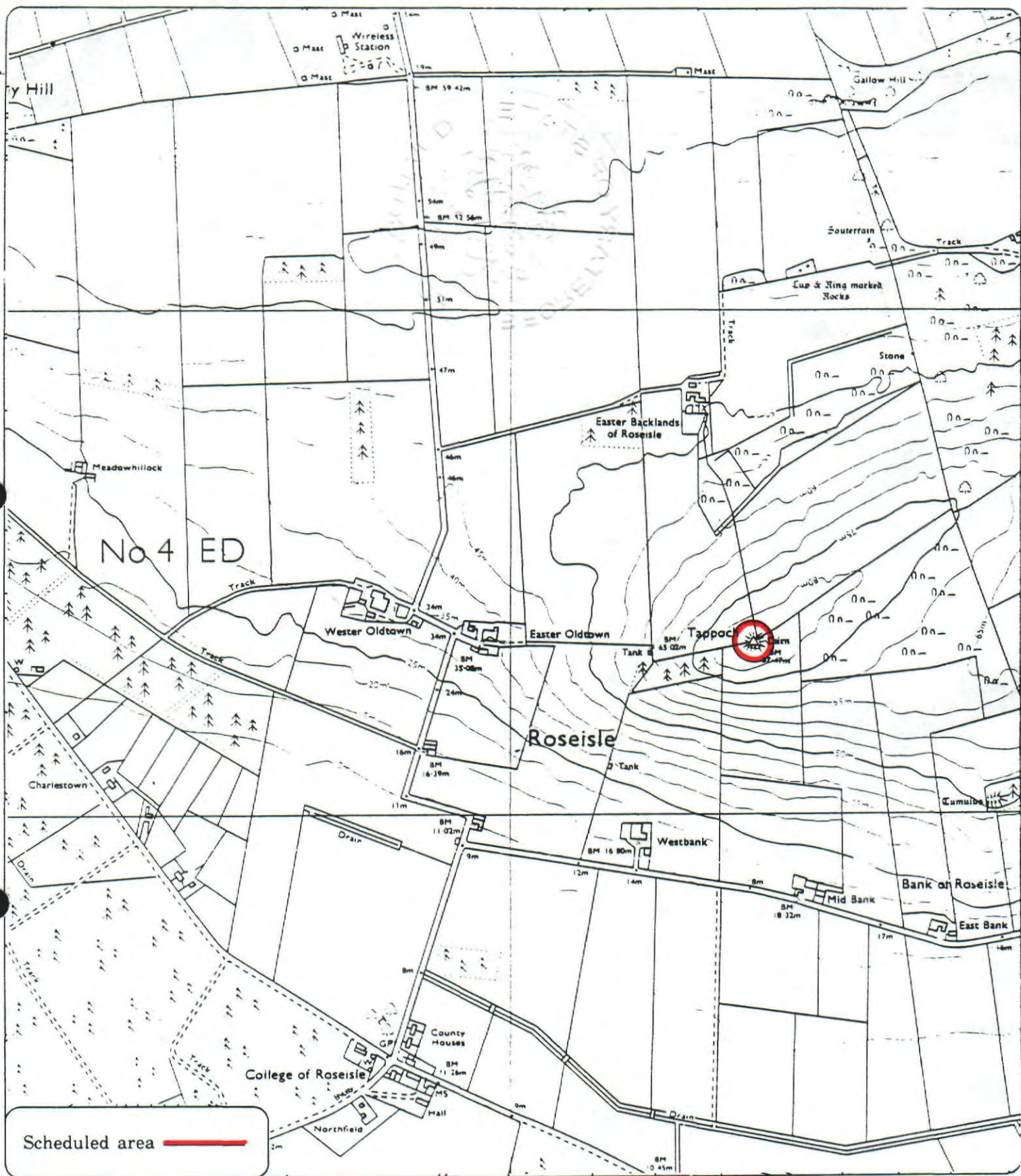
Solicitor, Edinburgh, Agent

REGISTERS OF SCOTLAND
GENERAL REGISTER OF SASINES
COUNTY OF MORAY

Fiche..... 285 Frame..... 18
Presented and Recorded on 26 NOV 1991


E2101248.021

MO 9 1 2 8 5




**Tappoch,
burial mound and cemetery**

Duffus Parish


N
Sheet : NJ 16 NW

Scale : 1/10,000


 100 0 100 200 300 Metres
 500 0 500 1000 Feet

© Crown copyright reserved