


THE ANCIENT MONUMENTS AND  
ARCHAEOLOGICAL AREAS ACT 1979

Entry in the Schedule of Monuments



11670  
00-2272

1991

Re: The Monument known as  
Arnbarrow, farmstead and field system  
900m NW of

in the Parish of Fordoun and  
County of Kincardine

10

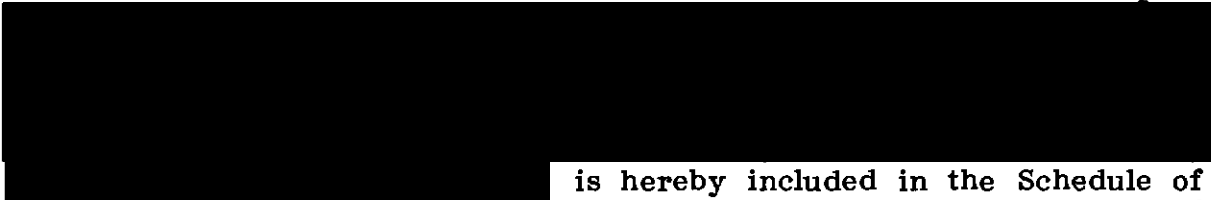
File Ref:

Solicitor  
to the  
Secretary of State  
for Scotland  
New St Andrew's House  
Edinburgh

FAS 7247


THE ANCIENT MONUMENTS AND ARCHAEOLOGICAL AREAS ACT 1979  
ENTRY IN THE SCHEDULE OF MONUMENTS

The monument known as Arnbarrow, farmstead and field system 900m NW of comprises the remains of a farmstead of the period before the agricultural improvements and the surviving parts of its associated field system. The single building of the farmstead measures 40m in length within stone wall footings and is divided into at least 5 compartments; it is overlain near the centre by a small stone building. Separated from the building by a deeply worn disused track are the remains of yards and fields defined by both turf and stone dykes. A further yard, defined by a double ditch lies to the NE of the modern track. The settlement was abandoned before 1864 but was already described as "Old Town" on an estate map of 1789. The area to be scheduled measures a maximum of 260m NW to SE by 400m transversely, to include the buildings, fields and yards of the farmstead and a portion of the ancient track, areas of existing forestry and the areas occupied by the 2 modern tracks in use at present are specifically excluded. The monument, which lies in the Parish of Fordoun and the County of Kincardine as shown outlined in red on the Plan annexed and executed as relative hereto and which forms part



is hereby included in the Schedule of Monuments appearing to the Secretary of State for Scotland to be of national importance compiled and maintained by him under section 1(1) of the Ancient Monuments and Archaeological Areas Act 1979.

Given under the Seal of the Secretary of State for Scotland.



Assistant Secretary  
Date 18 February 1991

Historic Buildings and Monuments, Scotland  
20 Brandon Street  
Edinburgh  
EH3 5RA

Register on behalf of the Secretary of State for Scotland in the Register of the County of Kincardine.

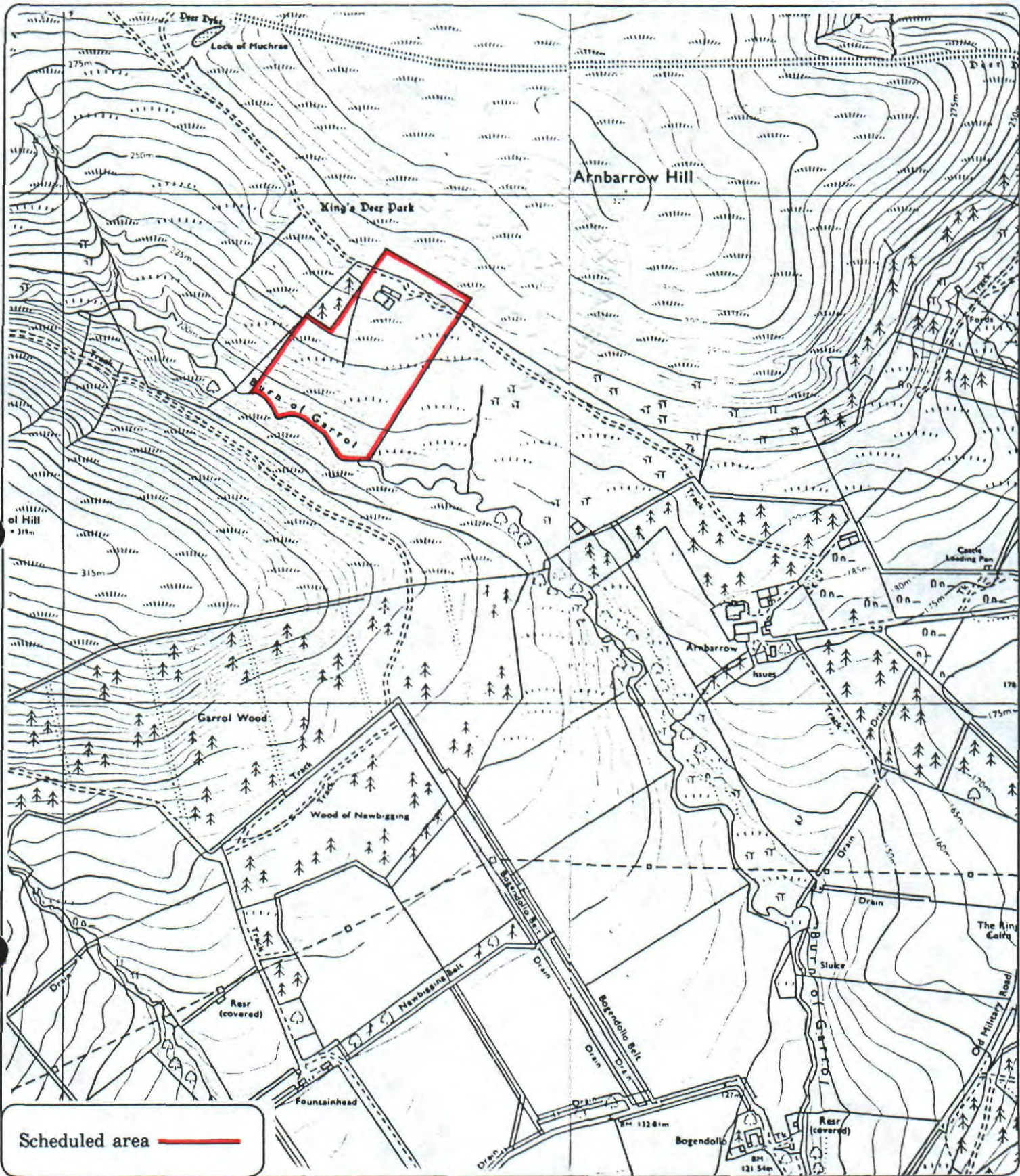
Solicitor, Edinburgh, Agent

REGISTERS OF SCOTLAND  
GENERAL REGISTER OF SASINES  
COUNTY OF KINCARDINE

Fiche.....145..... Frame.....30.....


Presented and Recorded on 30 MAR 1992

C2103108.090



Scheduled area —

**Arnbarrow, farmstead and field system 900m NW of Fordoun Parish**

  
**N**  
 Sheet : NO 67 NW & NO 67 NE

**Scale : 1/10,000**

100 0 100 200 300 Metres  
 500 0 500 1000 Feet

© Crown copyright reserved

This is the plan referred to in the entry in the schedule affecting Arnbarrow,  
farmstead and field system 900m NW of, dated 18 February 1991 and is  
signed as relative thereto.

