

01409  
22.00

THE ANCIENT MONUMENTS AND  
ARCHAEOLOGICAL AREAS ACT 1979

Entry in the Schedule of Monuments

1990

Re: The Monument known as  
Glenton Hill, house, enclosure and field  
system

in the Parish of Fetteresso and County  
of Kincardine

File Ref:

Solicitor  
to the  
Secretary of State  
for Scotland  
New St Andrew's House  
Edinburgh

~~FAS 7338.~~

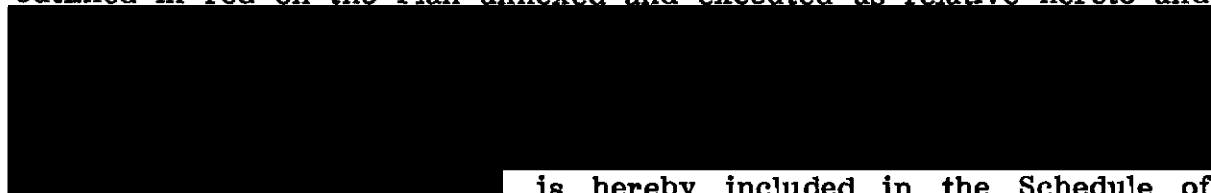
FAS 7247

D2101242.030

Bx42  
4873

THE ANCIENT MONUMENTS AND ARCHAEOLOGICAL AREAS ACT 1979  
ENTRY IN THE SCHEDULE OF MONUMENTS

The monument known as Glenton Hill, house, enclosure and field system comprises parts of several field systems overlapping one another and includes 85 or more cairns of a local group of 125, 3 out of the 5 round houses known locally, an enclosure, lynchets and numerous field banks. One of the round houses and a cairn are in the corner of a c. 30 year old plantation where trees grow sparsely. The northernmost house has an internal diameter of 8m within a massive bank and may be related to the Dalrulzion type more characteristic of Perthshire. It sits within a rectangular field measuring c 57m by 48m which appears to be part of a system of rectangular fields defined by strong banks up to 3m wide and 0.6m high lying immediately W and NW of the plantation. The other two round houses in the area to be scheduled measure 6-7m across and their banks stand to no more than 0.3m. The enclosure measures 7.8m in diameter inside banks 0.4m high. It has entrances to NNE and SSW. The cairns measure between 3m and 6m across and vary up to about 0.7m high. In addition to the massive field banks referred to above there are traces of other banks, some very slight. The proposal specifically excludes the above-ground structure of the electricity pylon in the area. The area proposed for scheduling is irregular in shape measuring a maximum of 425m NW/SE by up to 400m NE/SW and containing the monuments referred to above and an area round them in which traces of activities associated with their use will survive. The monument, which lies in the Parish of Fetteresso and the County of Kincardine as shown outlined in red on the Plan annexed and executed as relative hereto and



is hereby included in the Schedule of Monuments appearing to the Secretary of State for Scotland to be of national importance compiled and maintained by him under section 1(1) of the Ancient Monuments and Archaeological Areas Act 1979.

Given under the Seal of the Secretary of State for Scotland.



Assistant Secretary  
Date 29 October 1990

Historic Buildings and Monuments, Scotland  
20 Brandon Street  
Edinburgh  
EH3 5RA

REGISTERS OF SCOTLAND  
GENERAL REGISTER OF SASINES  
COUNTY OF KINCARDINE  
Fiche... 81... Frame... 19...  
Presented and Recorded on 11 MAR 1991

Register on behalf of the Secretary of State for Scotland in the Register of the County of Kincardine

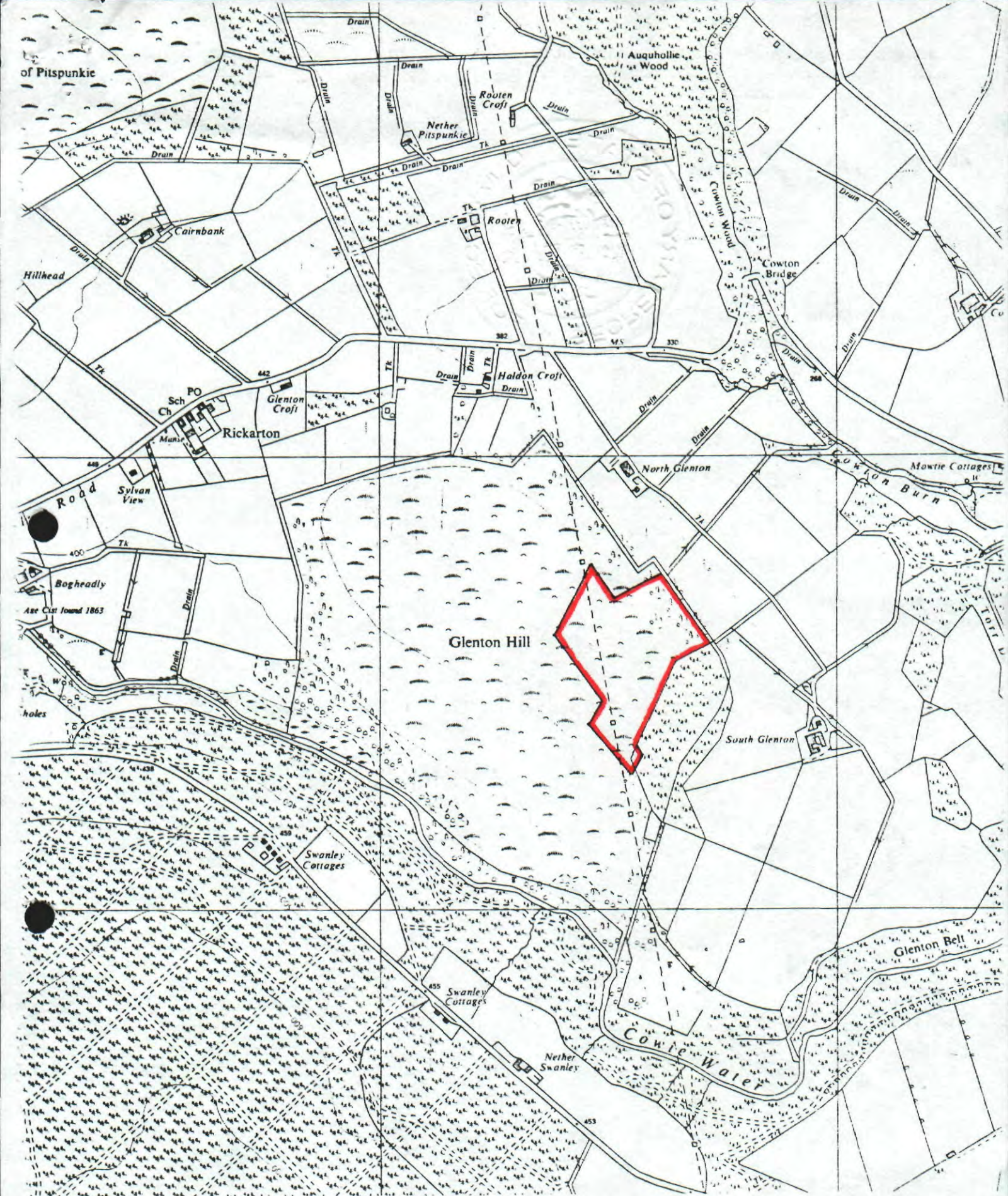


Solicitor, Edinburgh, Agent

KC 9 1 - 8 11

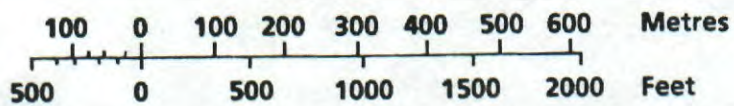
D2101142.030

16



**Glenton Hill, house, enclosure and field system**

Scale : 1/10 560



Fetteresso Parish

NC 9 1 81

Sheet NO 88 NW

© Crown copyright reserved