

THE ANCIENT MONUMENTS AND
ARCHAEOLOGICAL AREAS ACT 1979

Entry in the Schedule of Monuments

1990

Re: The Monument known as
South Brachmont, mound and
stone setting 760m NNW of

in the Parish of Durris and
County of Kincardine

46
4070

File Ref:

Solicitor
to the
Secretary of State
for Scotland
New St Andrew's House
Edinburgh

FAS 7338

FAS 7247


K2100931.020

17 MAR 1991
01410
£22.00

4572

THE ANCIENT MONUMENTS AND ARCHAEOLOGICAL AREAS ACT 1979
ENTRY IN THE SCHEDULE OF MONUMENTS


The monument known as South Brachmont, mound and stone setting 760m NNW of comprises the turf-covered remains of a mound with, in its centre, a setting of stones. The mound measures 11m from NNW to SSE by 6.5m transversely and 0.5m in height. The main part of the stone setting is U-shaped, comprising 7 upright slabs (up to 0.95m by 0.2m and at least 0.5m high) and measures c 2.5m by 2.2m; it is open to the SW. The setting seems to extend round to the S, suggesting possibly a facade in the middle of which the open setting might lie. It is likely that the mound and setting are ceremonial and/or funerary structures of the late Neolithic or early Bronze Age. An area measuring 30m in diameter centred on the mound is proposed for scheduling, to include the mound, the stone setting and an area around in which traces of activity associated with their use may survive. The monument, which lies in the Parish of Durris and the County of Kincardine as shown outlined in red on the Plan annexed and executed as relative hereto and which forms part



is hereby included in the Schedule of Monuments appearing to the Secretary of State for Scotland to be of national importance compiled and maintained by him under section 1(1) of the Ancient Monuments and Archaeological Areas Act 1979.

Given under the Seal of the Secretary of State for Scotland.

Handwritten notes:
11/10/90
11/10/90



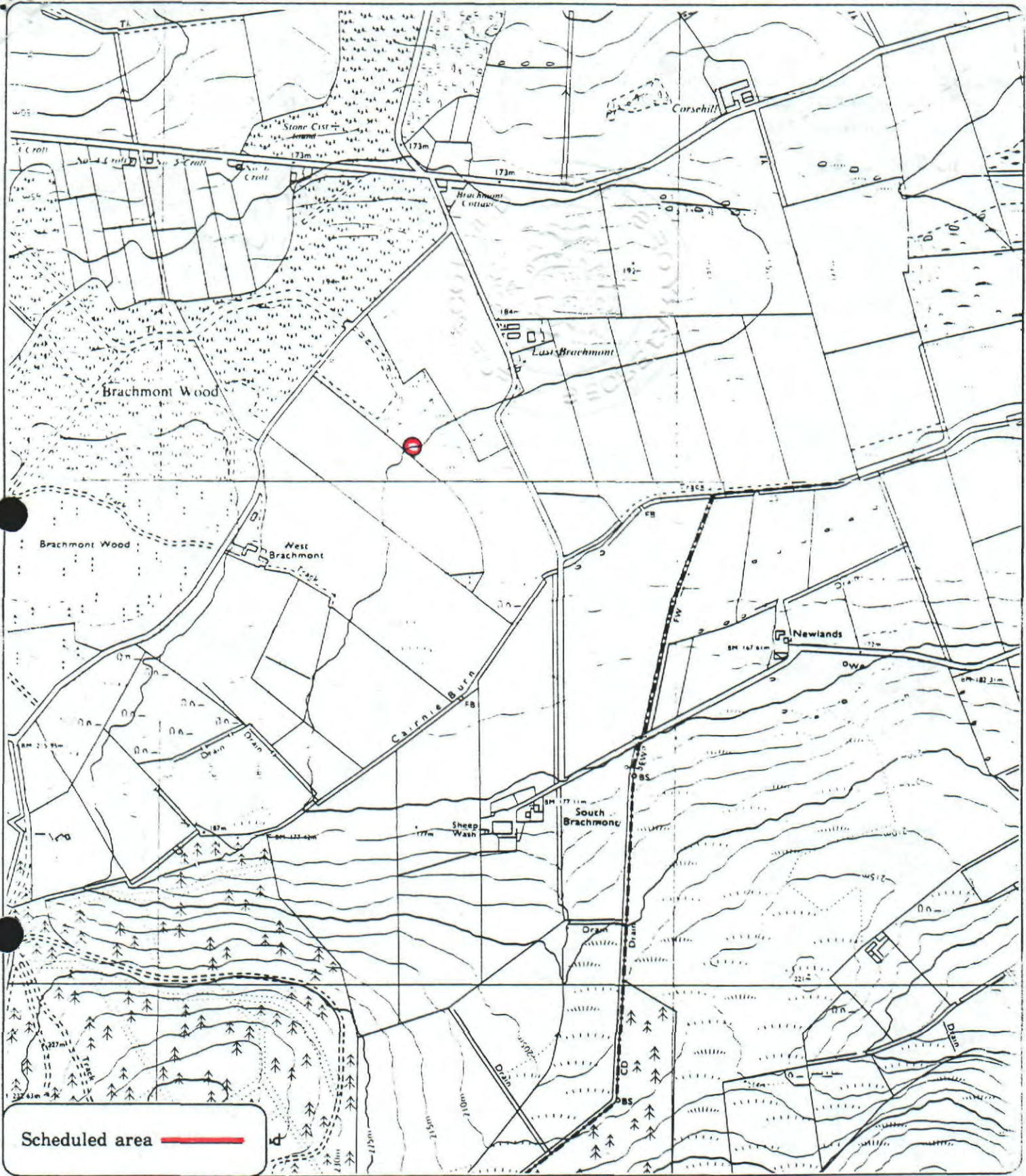
Assistant Secretary
Date 29 October 1990

REGISTERS OF SCOTLAND
GENERAL REGISTER OF SASINES
COUNTY OF KINCARDINE
LFB Fiche..... Frame... J.S.
11 MAR 1991
Presented and Recorded on

Historic Buildings and Monuments, Scotland
20 Brandon Street
Edinburgh
EH3 5RA

Register on behalf of the Secretary of State for Scotland in the Register of the County of Kincardine



Solicitor, Edinburgh, Agent



Scheduled area —

South Brachmont,
mound and stone setting
760m NNW of
Durriss Parish

RC 9 1 81


 N
 Sheet: NO 89 NW
 & NO 89 SW

Scale: 1/10,000

100 0 100 200 300 Metres
 500 0 500 1000 Feet

• Crown copyright reserved
 21