

THE ANCIENT MONUMENTS AND  
ARCHAEOLOGICAL AREAS ACT 1979

Entry in the Schedule of Monuments

|              |
|--------------|
| 11 MAR 1991  |
| No. 01415    |
| FEE C £22.00 |

*Letter with [unclear]*  
1990

Re: The Monument known as  
Glensaugh, farmstead and field system  
900m NW of

in the Parish of Fordoun and County of  
Kincardine

File Ref:

Solicitor  
to the  
Secretary of State  
for Scotland  
New St Andrew's House  
Edinburgh

~~FAS 7338~~  
FAS 7247

K2101709.050


THE ANCIENT MONUMENTS AND ARCHAEOLOGICAL AREAS ACT 1979  
ENTRY IN THE SCHEDULE OF MONUMENTS

The monument known as Glensaugh, farmstead and field system 900m NW of comprises the remains of the farm of Birnie, a farmstead of the period before the agricultural improvements, and part of its associated field system. The farmstead comprises the remains of three main buildings. The first measures c26m long and 3m across internally and is subdivided into 5 chambers, each entered from the SE long wall; there are the remains of a further structure attached to the SE NW wall. The second structure measures c33m long, changing its alignment near the E end. The third structure is more substantial, being made of large shaped blocks; it measures 11m by 5m externally. To the E of the third structure are the substantial remains of corn drying kiln. To the NW of the first structure are the remains of two earlier buildings surviving as largely turf covered footings. In the area around the farm steading are walls and enclosures broadly contemporary with it. The area to be scheduled measures 160m E to W by 90m transversely, to include the farmstead, the kiln and the remains of the field system. The monument, which lies in the Parish of Fordoun and the County of Kincardine as shown outlined in red on the Plan annexed and executed as relative hereto



is hereby included in the Schedule of Monuments appearing to the Secretary of State for Scotland to be of national importance compiled and maintained by him under section 1(1) of the Ancient Monuments and Archaeological Areas Act 1979.

Given under the Seal of the Secretary of State for Scotland.




Assistant Secretary  
15 November 1990 Date

Historic Buildings and Monuments, Scotland  
20 Brandon Street  
Edinburgh  
EH3 5RA

Register on behalf of the Secretary of State for Scotland in the Register of the County of Kincardine

[Redacted]  
Solicitor, Edinburgh, Agent

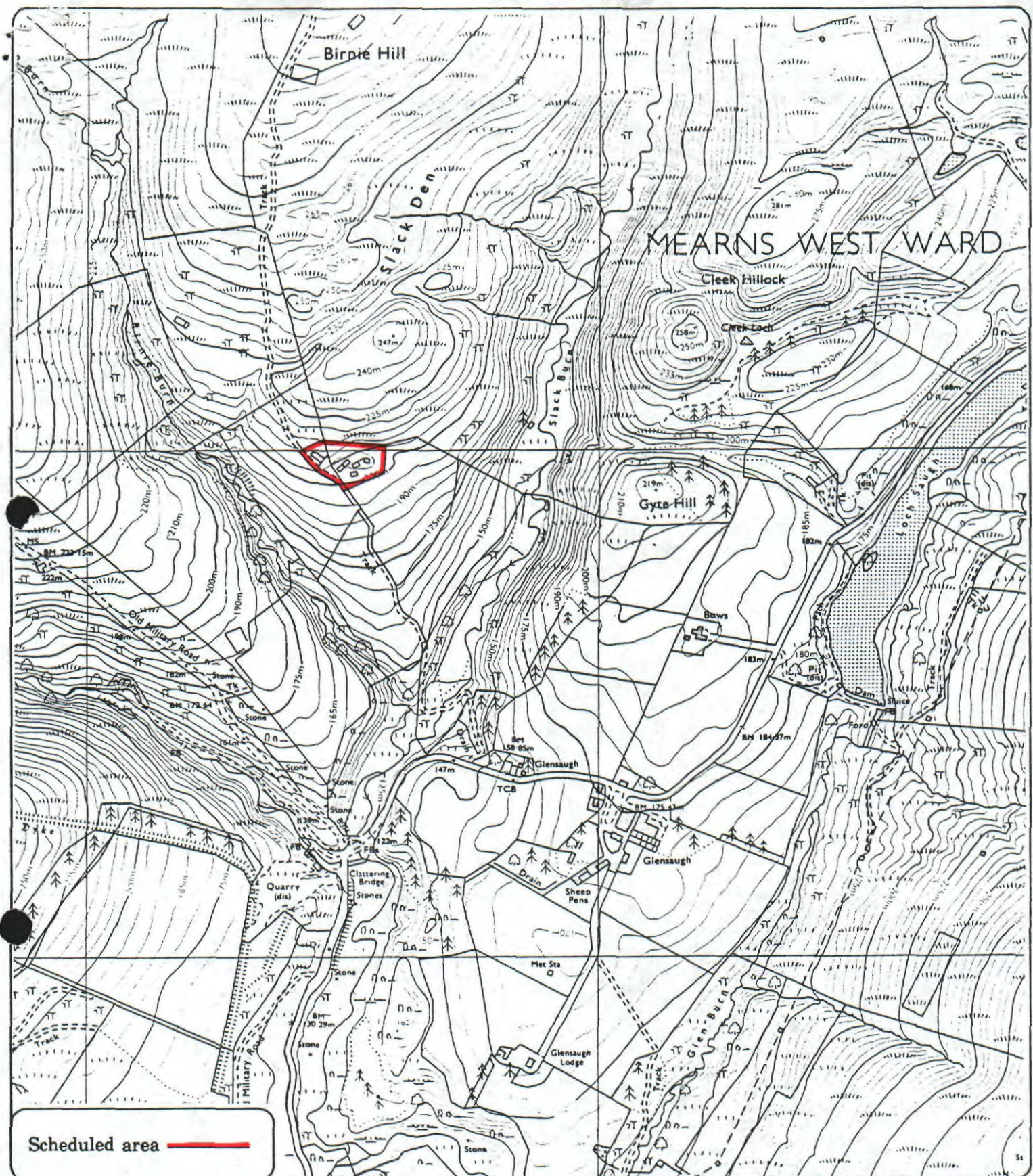


K2101609.050 KC 9 1 81

REGISTERS OF SCOTLAND  
GENERAL REGISTER OF SASINES  
COUNTY OF KINCARDINE

Fiche... 81 ... Frame... 34 ...

Presented and Recorded on 11 MAR 1991



Scheduled area ▬

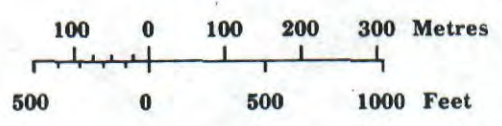
Glensaugh, farmstead and field system 900m NW of

Fordoun Parish



Sheet : NO 67 NE

Scale : 1/10,000



© Crown copyright reserved