


THE ANCIENT MONUMENTS AND  
ARCHAEOLOGICAL AREAS ACT 1979

Entry in the Schedule of Monuments



1990

~~43~~  
44

Re: The Monument known as  
Witch Hillock, burial mound and stone  
setting

in the Parish of Marykirk and County of  
Kincardine

File Ref:

Solicitor  
to the  
Secretary of State  
for Scotland  
New St Andrew's House  
Edinburgh

FAS 7338

K2101234.060

FAS 7247

4623


THE ANCIENT MONUMENTS AND ARCHAEOLOGICAL AREAS ACT 1979  
ENTRY IN THE SCHEDULE OF MONUMENTS

The monument known as Witch Hillock, burial mound and stone setting comprises the remains of a burial mound of the Bronze Age, known as Witch Hillock and, 16m to the NE, a setting of three large squat stones. The mound is 18m in diameter and 2m high. It suffered some antiquarian excavation in the nineteenth century, when several cists were revealed. The stones are set on three corners of a rectangle, the "open" end facing towards the mound. The two outer stones are 3m from the third. The area to be scheduled measures 60m in diameter, to include the mound, the stone setting, a well, and an area round in which traces of activity associated with their use may survive. The monument, which lies in the Parish of Marykirk and the County of Kincardine as shown outlined in red on the Plan annexed and executed as relative hereto and which forms part



is hereby included in the Schedule of Monuments appearing to the Secretary of State for Scotland to be of national importance compiled and maintained by him under section 1(1) of the Ancient Monuments and Archaeological Areas Act 1979.

Given under the Seal of the Secretary of State for Scotland.



Assistant Secretary  
Date 15 November 1990

Historic Buildings and Monuments, Scotland  
20 Brandon Street  
Edinburgh  
EH3 5RA

Register on behalf of the Secretary of State for Scotland in the Register of the County of Kincardine



Solicitor, Edinburgh, Agent

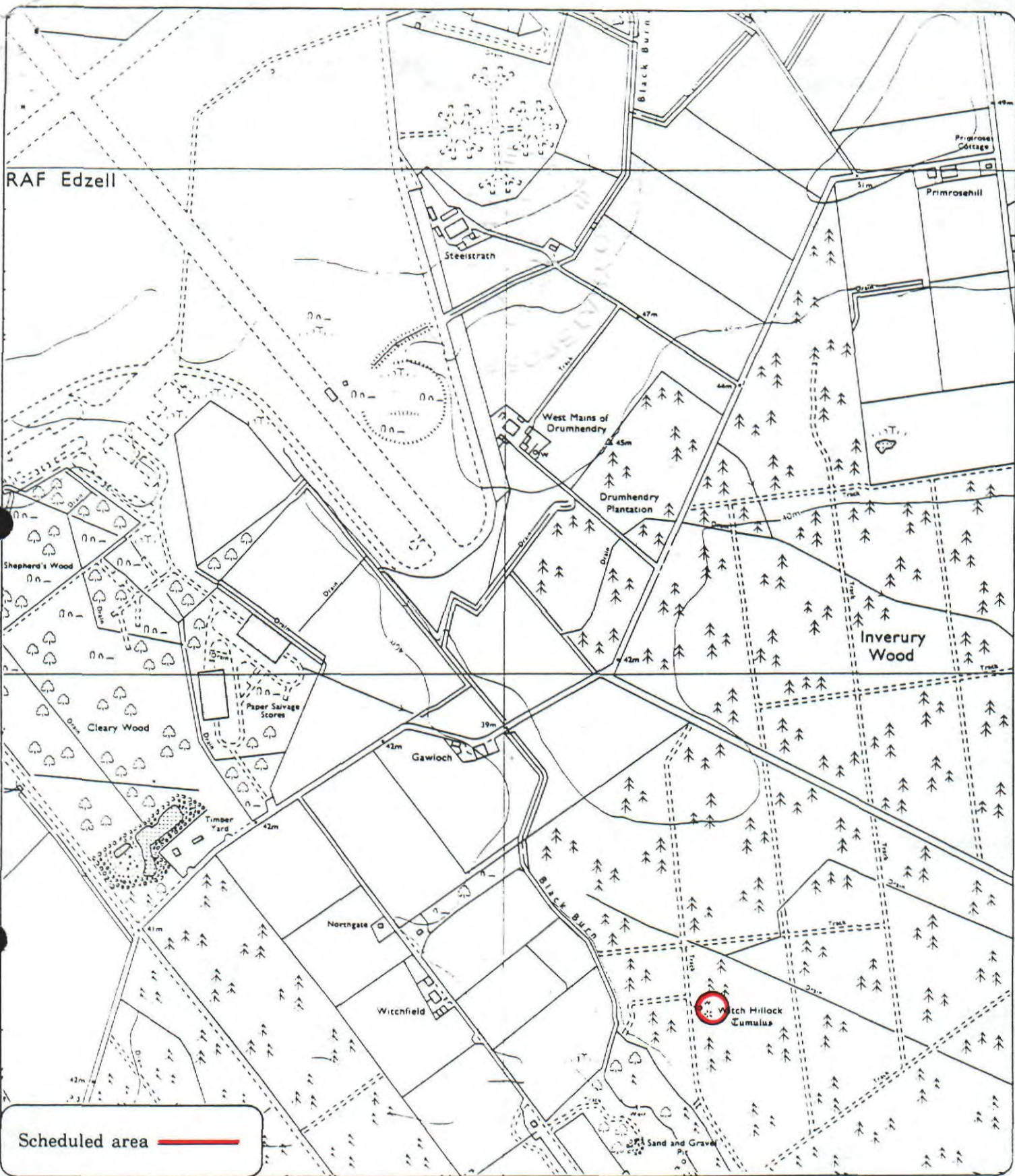
REGISTERS OF SCOTLAND  
GENERAL REGISTER OF SASINES  
COUNTY OF KINCARDINE

Fiche... 81 ..... Frame... 31

Presented and Recorded on 11 MAR 1991

31

KC 9 1 81  
K2101134.060



Scheduled area —

**Witch Hillock,  
burial mound and stone setting**


Marykirk Parish **NC 9 1**

81



Sheet : NO 66 NW

**Scale: 1/10,000**



© Crown copyright reserved

33