

THE ANCIENT MONUMENTS AND
ARCHAEOLOGICAL AREAS ACT 1979

Entry in the Schedule of Monuments

1990

Re: The Monument known as
Fountain Hillock, burial mound 250m W of
Cauldcots

in the Parish of Fettercairn and County
of Kincardine

File Ref:

Solicitor
to the
Secretary of State
for Scotland
New St Andrew's House
Edinburgh

FAS 7338

K2100334.060

FAS 7247

01403

Cf 22.00

MB


THE ANCIENT MONUMENTS AND ARCHAEOLOGICAL AREAS ACT 1979
ENTRY IN THE SCHEDULE OF MONUMENTS

The monument known as Fountain Hillock, burial mound 250m W of Cauldcots comprises a burial mound of the Neolithic or Bronze Age, some 3500 to 5000 years old; it measures c27.5m in diameter and up to 3m high. The mound will cover at least one burial and others may have been dug into its surface. It will also cover an area of contemporary old land surface on which traces of earlier activity may be preserved. The area to be scheduled measures 60m in diameter, to include the mound and an area around it in which traces of activities associated with its construction and use may survive. The monument, which lies in the Parish of Fettercairn and the County of Kincardine as shown outlined in red on the Plan annexed and executed as relative hereto and which forms



is hereby included in the Schedule of Monuments appearing to the Secretary of State for Scotland to be of national importance compiled and maintained by him under section 1(1) of the Ancient Monuments and Archaeological Areas Act 1979.

Given under the Seal of the Secretary of State for Scotland.



Assistant Secretary
15 November 1990 Date

Historic Buildings and Monuments, Scotland
20 Brandon Street
Edinburgh
EH3 5RA

Register on behalf of the Secretary of State for Scotland in the Register of the County of Kincardine

Solicitor, Edinburgh, Agent

K2100234.060

KC 9 1

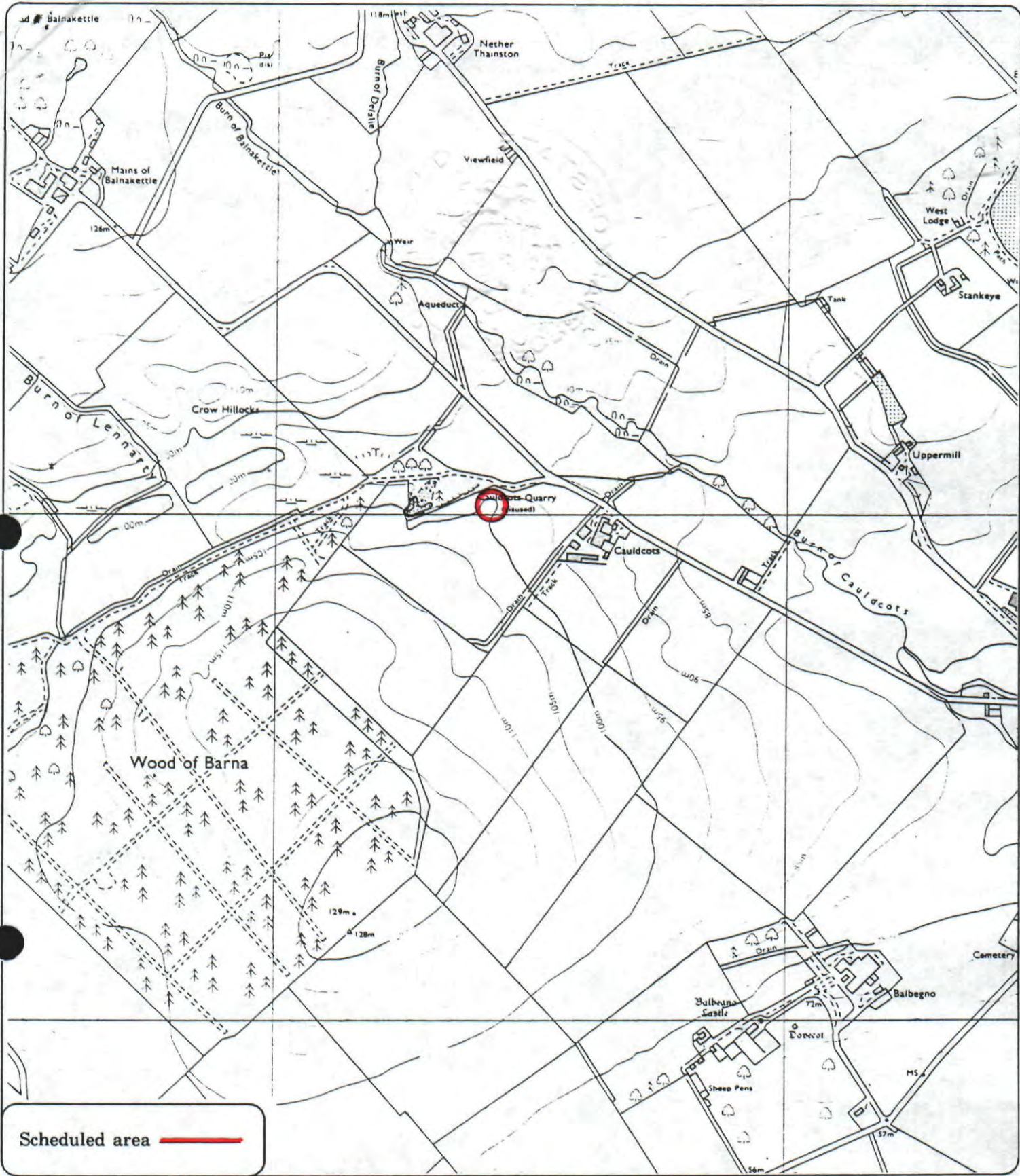
8 0


REGISTERS OF SCOTLAND
GENERAL REGISTER OF SASINES
COUNTY OF KINCARDINE

lrs
Fiche.....80..... Frame.....46.....

Presented and Recorded on 11 MAR 1991

66



Scheduled area 


**Fountain Hillock, burial mound
250m W of Cauldcoats**

Fettercairn Parish



Sheet : NO 67 SW

Scale : 1/10,000



© Crown copyright reserved

48