

THE ANCIENT MONUMENTS AND  
ARCHAEOLOGICAL AREAS ACT 1979

Entry in the Schedule of Monuments

2002


Re: The Monument known as  
Firth View, settlement 1300m NW of

in the Parish of Fodderty and  
County of Ross and Cromarty

Search Sheet No: 2907

SC2742921902

Historic Scotland  
Longmore House  
Salisbury Place  
Edinburgh



30


THE ANCIENT MONUMENTS AND ARCHAEOLOGICAL AREAS ACT 1979  
ENTRY IN THE SCHEDULE OF MONUMENTS

The monument known as Firth View, settlement 1300m NW of comprises a group of four hut circles and an area around them containing evidence of agricultural activity. The area to be scheduled is an irregular oval, with a straight section on the WSW side, parallel to the edge of the forestry plantation. The area measures a maximum of 290m NE-SW by a maximum of 175m transversely, to include all four hut circles and an area around them scattered with small cairns. The monument, which lies in the Parish of Fodderty and the County of Ross and Cromarty as shown outlined in red on the Plan annexed and executed as relative hereto




is hereby included in the Schedule of Monuments appearing to the Scottish Ministers to be of national importance compiled and maintained by them under section 1(1) of the Ancient Monuments and Archaeological Areas Act 1979.

Subscribed by Sheenagh Adams, Director of Heritage Policy with Historic Scotland, being an officer of the Scottish Ministers at Edinburgh on the 30th day of October Two thousand and two, before this witness Lesley Macdonald, of Longmore House, Salisbury Place, Edinburgh.



Director of Heritage Policy

Register on behalf of the Scottish Ministers in the Register of the County of Ross and Cromarty.



An Officer of the Scottish Ministers

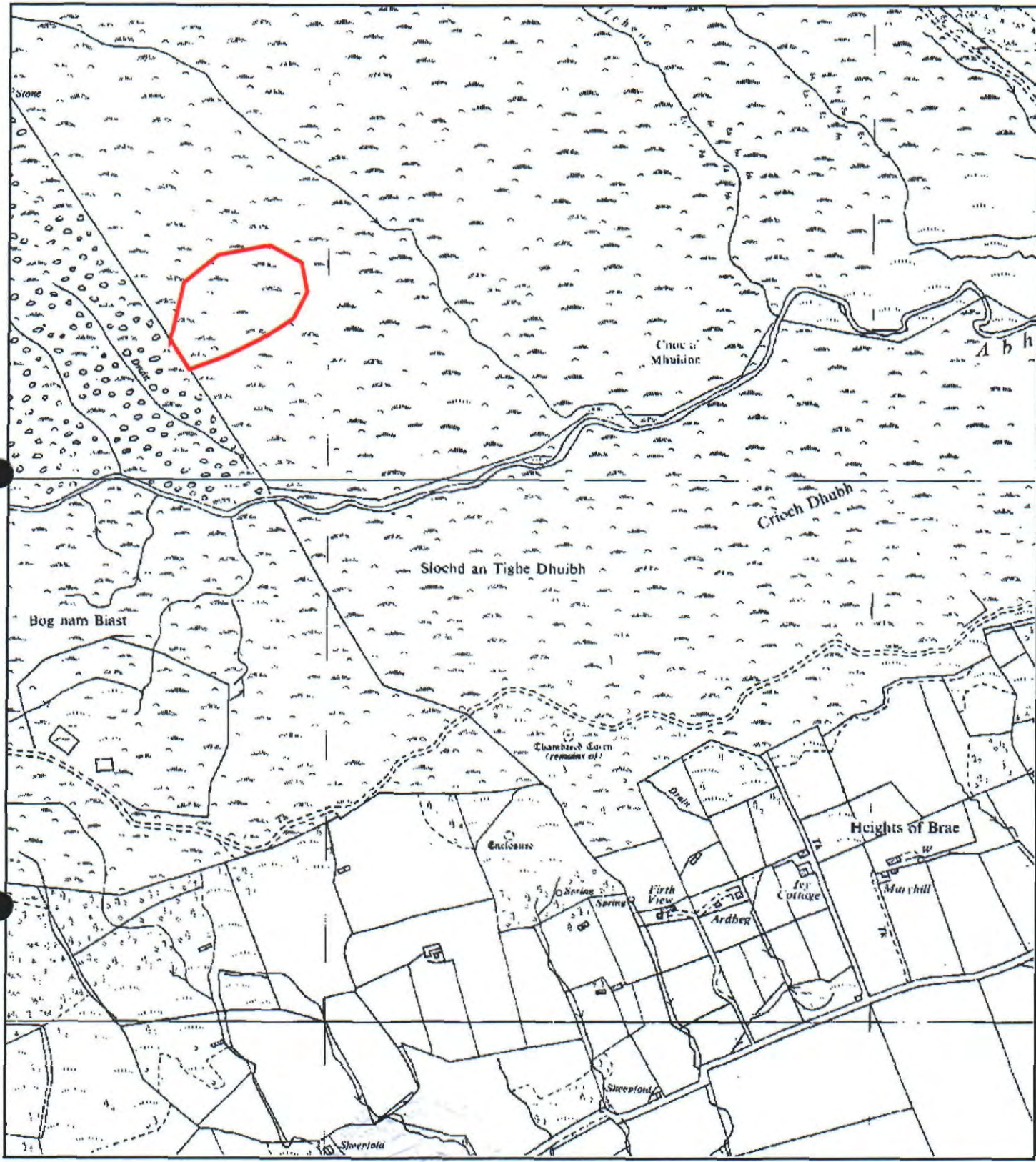
MGT01324.102

RDS 0 2 . . . 4 1 5


REGISTERS OF SCOTLAND  
GENERAL REGISTER OF SASINES  
COUNTY OF ROSS & CROMARTY  
FIGHE 415 FRAME 46 n 12 DEC 2002

46


This is the plan referred to in the entry in the Schedule affecting Firth View, settlement 1300m NW of, dated: 30/10/02 and is signed as relative thereto.



Firth View, settlement 1300m NW of  
 Fodderty Parish  
 [Redacted]  
 Scheduled Area

N  
  
 MapSheet: NH56SW

Scale 1:10,000



This map is reproduced from the OS map by Historic Scotland with the permission of The Controller of Her Majesty's Stationery Office. © Crown copyright. Unauthorised reproduction infringes Crown Copyright and may lead to prosecution or civil proceedings. Licence No. GD 03135G0014.