



THE ANCIENT MONUMENTS AND ARCHAEOLOGICAL AREAS ACT 1979
ENTRY IN THE SCHEDULE OF MONUMENTS


4686

The monument known as Heugh, homestead moat and earthworks 500m SSE of, comprises the remains of a moated homestead, of later medieval date, surviving as a series of earthworks in an improved field at 170m above sea level. It lies on the edge of Loch Davan, where it meets the Monandauan Burn. The homestead is oval and is located within an area of woodland. The interior of the moated area measures 80m by 50m and a stone structure has been noted within it. The interior is surrounded by a moat, 8m wide, contained by a substantial bank, with stone footings, which is 14m in maximum width and 1.7m in maximum height. The area to be scheduled is an irregular shape, to include the homestead moat and an area around in which evidence for its construction and use may survive. The above-ground remains of the modern field boundaries and top 0.3m of the existing track are specifically excluded from the scheduling, to allow for their maintenance. The monument, which lies in the Parish of Logie-Coldstone and the County of Aberdeen as shown outlined in red on the Plan annexed and executed as relative hereto

 is hereby included in the Schedule of Monuments appearing to the Scottish Ministers to be of national importance compiled and maintained by them under section 1(1) of the Ancient Monuments and Archaeological Areas Act 1979.

Subscribed by Malcolm Cooper, Chief Inspector with Historic Scotland, being an officer of the Scottish Ministers at Edinburgh on the 21 day of *MAR* Two thousand and seven, before this witness Victoria Ball, of Longmore House, Salisbury Place, Edinburgh.

 Witness

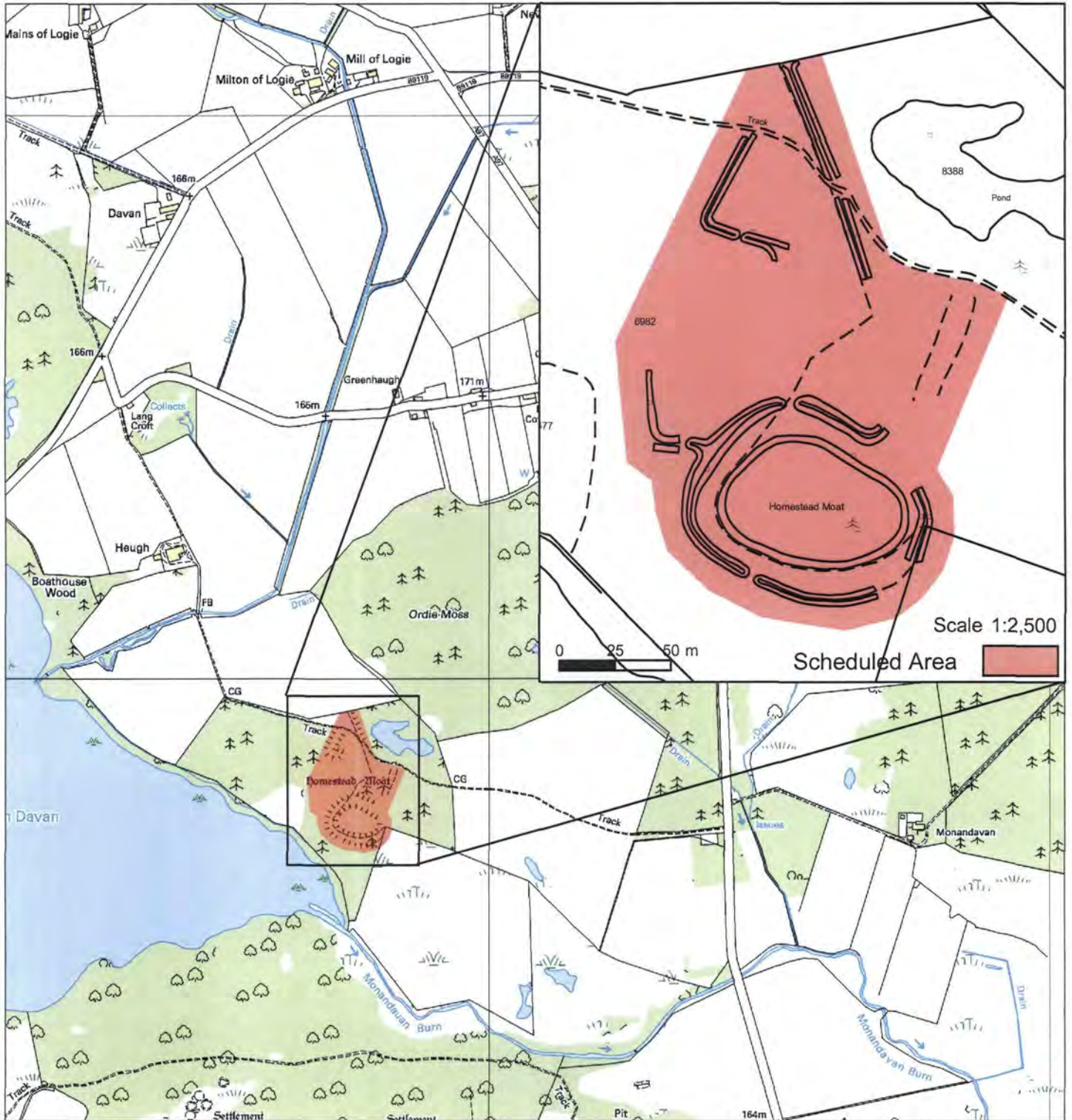
 Chief Inspector

MFA04097

REGISTERS OF SCOTLAND
GENERAL REGISTER OF SASINES
COUNTY OF ABERDEEN
YEAR *2007* 1864
YEARLY RUNNING NUMBER
PRESENTED AND RECORDED ON 03 MAY 2007

This is the plan referred to in the entry in the Schedule affecting:
 Heugh, homestead moat and earthworks 500m SSE of

dated: 2/3/07 and is signed as relative thereto.



Index No: 4686

Heugh, homestead moat and
 earthworks 500m SSE of
 Logie-Coldstone Parish



Representation of the
 Scheduled Area



Mapsheet(s):
 NJ40SW

Scale: 1:10,000

0 100 200 300 400 500 Metres

This map is reproduced from Ordnance Survey material with the permission of Ordnance Survey on behalf of the Controller of Her Majesty's Stationery Office © Crown copyright. Unauthorised reproduction infringes Crown copyright and may lead to prosecution or civil proceedings. Historic Scotland Licence No. 100017509 [2006].

- 3 MAY 2007
YEARLY RUNNING NO.

ABN

THE ANCIENT MONUMENTS AND
ARCHAEOLOGICAL AREAS ACT 1979

3/3

Entry in the Schedule of Monuments

31

2007

Re: The Monument known as
Heugh, homestead moat and earthworks
500m SSE of

in the Parish of Logie-Coldstone and
County of Aberdeen

Search Sheet No: 7914

SB0182268333

Historic Scotland
Longmore House
Salisbury Place
Edinburgh

MFA03897