


457

THE ANCIENT MONUMENTS AND
ARCHAEOLOGICAL AREAS ACT 1979

Entry in the Schedule of Monuments



1

1989

Re: The Monument known as
Dabshead Hill, fort and standing stone
in the Parish of Lauder and County
of Berwick

A.15

File Ref:

Solicitor
to the
Secretary of State
for Scotland
New St Andrew's House
Edinburgh

FLAS 7335

THE ANCIENT MONUMENTS AND ARCHAEOLOGICAL AREAS ACT 1979
ENTRY IN THE SCHEDULE OF MONUMENTS

The monument known as Dabshead Hill, fort and standing stone comprises the remains of a fort of the Iron Age and relocated cup-marked standing stone, and all within an area measuring 270m NW-SE by 205m transversely. The monument, which lies in the Parish of Lauder and the County of Berwick as shown outlined in red on the Plan annexed and executed as relative hereto and which forms part of the

[REDACTED]

[REDACTED] is hereby included in the Schedule of Monuments appearing to the Secretary of State for Scotland to be of national importance compiled and maintained by him under section 1(1) of the Ancient Monuments and Archaeological Areas Act 1979.

Given under the Seal of the Secretary of State for Scotland.

[REDACTED]

Assistant Secretary
Date 23 March 1989

Scottish Development Department
Historic Buildings and Monuments
20 Brandon Street
Edinburgh
EH3 5RA

Register on behalf of the Secretary of State for Scotland in the Register of the County of Berwick

[REDACTED]
Solicitor, Edinburgh, Agent

DE 89 0012

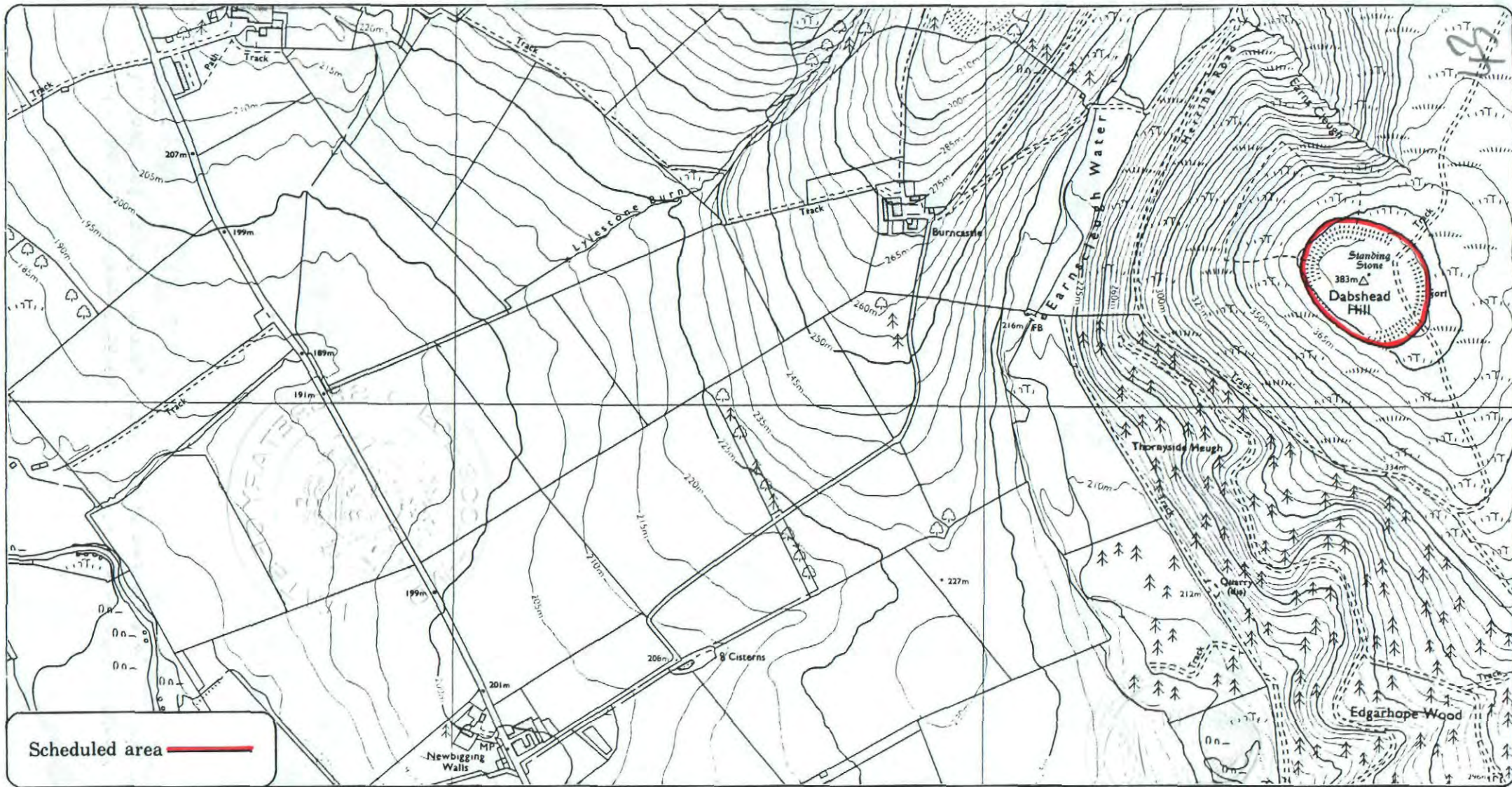
REGISTERS OF SCOTLAND
GENERAL REGISTER OF SASINES
COUNTY OF BERWICK

Fiche.....12..... Frame.....42.....

Presented and Recorded on 11 APR 1989

P2101449.019

UP



Scheduled area

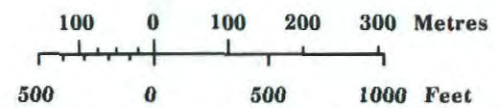
**Dabshead Hill,
fort and standing stone**

Lauder Parish



Sheet:
NT55SW

Scale: 1/10,000



© Crown copyright reserved

BE 89 00 17