

2074

S324  
C 411.00

**THE ANCIENT MONUMENTS AND  
ARCHAEOLOGICAL AREAS ACT 1979**

**Entry in the Schedule of Monuments**

1988

**Re: The Monument known as  
Bruxie Hill, long cairn  
650m WSW of Fernlebrae**  
  
**in the Parish of Kinneff and  
County of Kincardine**

28  
34


see letter with  
C 411.00

**File Ref:** 7x7.18.182


**Solicitor  
to the  
Secretary of State  
for Scotland  
New St Andrew's House  
Edinburgh**

THE ANCIENT MONUMENTS AND ARCHAEOLOGICAL AREAS ACT 1979  
ENTRY IN THE SCHEDULE OF MONUMENTS

The monument known as Bruxie Hill, long cairn 650m WSW of Ferniebrae comprises the remains of a long mound of stones and earth. It is 35m long EW; trapezoidal, it measures 20m across at its east end and 12m across at its west end. The middle portions of the mound stand about 0.6m above the surrounding ground and the rim of material defining its edges stands to about 0.8m. The area to be scheduled includes ground in which traces of activities associated with the mound will survive; it is centred on the monument and measures 60m EW by 50m NS. The monument, which lies in the Parish of Kinneff and the County of Kincardine as shown outlined in red on the Plan annexed and executed as relative hereto and which forms part of the subjects described in the

 is hereby included in the Schedule of Monuments appearing to the Secretary of State for Scotland to be of national importance compiled and maintained by him under section 1(1) of the Ancient Monuments and Archaeological Areas Act 1979.

Given under the Seal of the Secretary of State for Scotland.

  
Assistant Secretary  
Date 10 November 1988

Scottish Development Department  
Historic Buildings and Monuments  
20 Brandon Street  
Edinburgh  
EH3 5RA

Register on behalf of the Secretary of State for Scotland in the Register of the County of Kincardine

  
Solicitor, Edinburgh, Agent

REGISTERS OF SCOTLAND.

GENERAL REGISTER OF SASINES

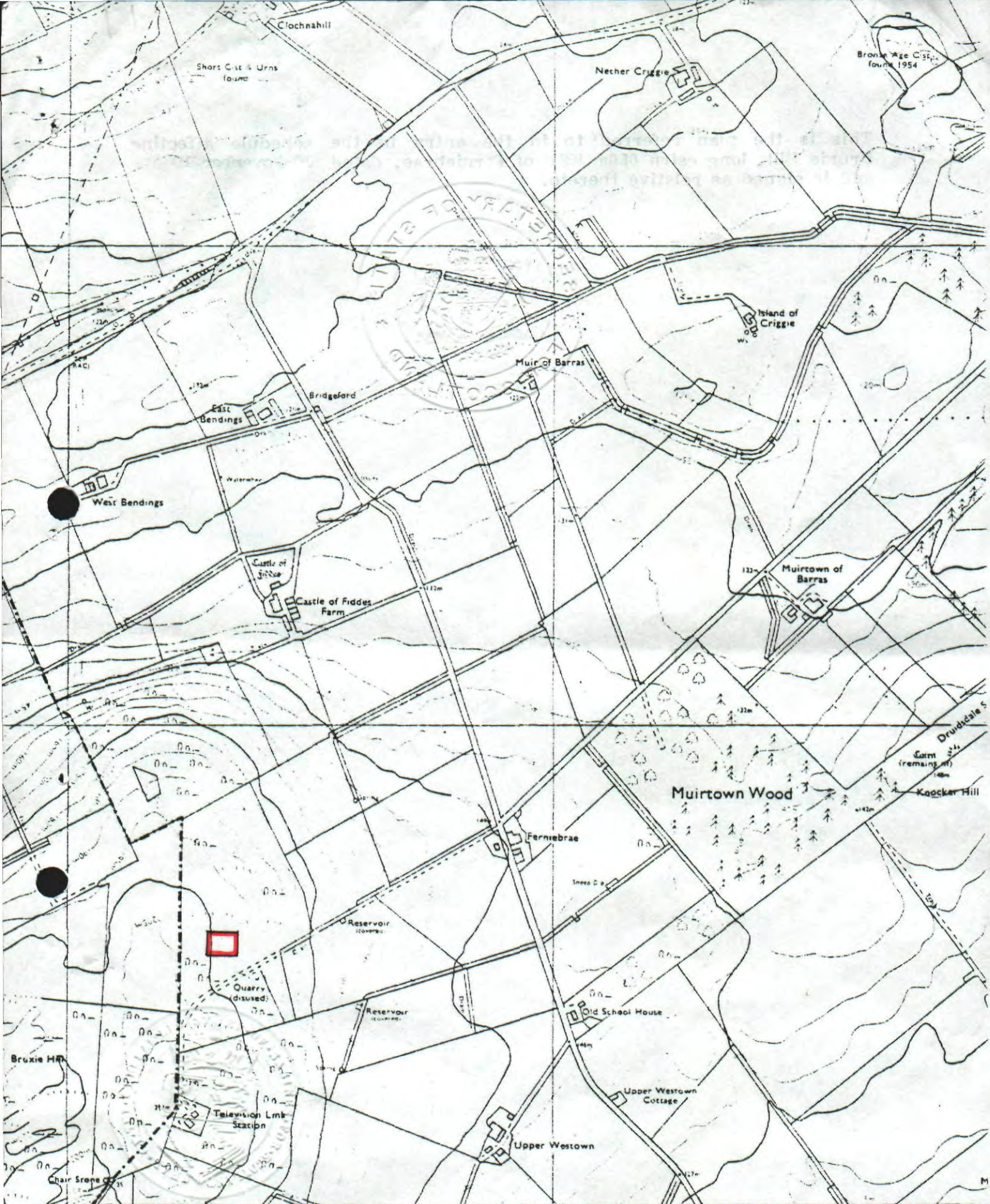
COUNTY OF KINCARDINE.

Book 1369 Folio 154  
Presented and Recorded on - 7 DEC 1988

P2103907.108

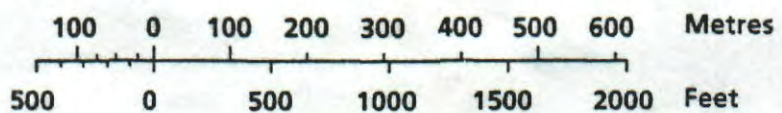
KC 1369

154



**Bruxie Hill, long cairn 650m  
WSW of Ferniebrae**

Scale : 1/10 000



**Kinneff Parish** KC 1369

**Sheet: NO 88 SW**

© Crown copyright reserved 155