

THE ANCIENT MONUMENTS AND
ARCHAEOLOGICAL AREAS ACT 1979

Entry in the Schedule of Monuments

16	140377
1	CE11.00

[Handwritten signature]

1988

Re: The Monument known as
Fordhouse, barrow 350m WSW of
in the Parish of Dun and County of
Angus

[Handwritten signature]

File Ref:

Solicitor
to the
Secretary of State
for Scotland
New St Andrew's House
Edinburgh

FA 3731


THE ANCIENT MONUMENTS AND ARCHAEOLOGICAL AREAS ACT 1979
ENTRY IN THE SCHEDULE OF MONUMENTS

The monument known as Fordhouse, barrow 350m WSW of comprises the surviving portion of a large burial mound of the Neolithic or early Bronze Age, some 3500 to 4000 years old, situated in mature woodland. About half of the mound was removed during the digging of the adjacent quarry in the 19th century, but the portion that remains measures 2.5m high; the mound must originally have been about 20m in diameter. The remaining part of the mound will cover one or more burials, and further burials may have been dug into its surface. The area to be scheduled measures 30m in diameter, modern field boundaries being specifically excluded from the scheduling. The monument, which lies in the Parish of Dun and the County of Angus as shown outlined in red on the Plan annexed and executed as relative hereto



included in the Schedule of Monuments appearing to the Secretary of State for Scotland to be of national importance compiled and maintained by him under section 1(1) of the Ancient Monuments and Archaeological Areas Act 1979.


Given under the Seal of the Secretary of State for Scotland.



Assistant Secretary
Date 28 July 1988

Scottish Development Department
Historic Buildings and Monuments
20 Brandon Street
Edinburgh
EH3 5RA

Register on behalf of the Secretary of State for Scotland in the Register of the County of Angus.



Solicitor, Edinburgh, Agent

REGISTERS OF SCOTLAND.

GENERAL REGISTER OF SASINES.

LB COUNTY OF ANGUS.

Book 5594 Folio 220

Presented and Recorded on 26 AUG 1988

D2100302.048

AN 5594

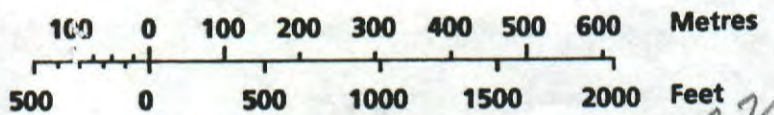
220



Fordhouse, barrow

350m WSW of

Scale : 1/10 000



Dun Parish

AN 5594

Sheet: NO 66 SE

© Crown copyright reserved