

4465

THE ANCIENT MONUMENTS AND  
ARCHAEOLOGICAL AREAS ACT 1979

Entry in the Schedule of Monuments

60011100
10000000
00:CA11-00

1988

Re: The Monument known as  
Loch of Leys, crannog 400m N of  
Lochton of Leys

In the Parishes of Banchory and Deeside  
and County of Kincardine

6

File Ref:

Solicitor  
to the  
Secretary of State  
for Scotland  
New St Andrew's House  
Edinburgh


FRS 7333

THE ANCIENT MONUMENTS AND ARCHAEOLOGICAL AREAS ACT 1979  
ENTRY IN THE SCHEDULE OF MONUMENTS

The monument known as Loch of Leys, crannog 400m N of Lochton of Leys comprising a crannog in Loch of Leys, which was drained in 1850. The crannog was then partially excavated by J H Burnett who discovered it to be 60m long by 30m wide and founded on oak and birch logs laid alternately filled up by earth and stones, the whole revetted on all sides by oak piles. The crannog seems to have been in use in the 14th century and may have been abandoned around the middle of the 16th century. It had on it a 3 roomed house. The area to be scheduled is oval measuring 80m EW by 60m NS and comprises the crannog and an area immediately around it in which objects associated with its use may be expected to survive. The monument, which lies in the Parishes of Banchory and Deeside and the County of Kincardine and is shown outlined in red on the Plan annexed and executed as relative hereto

is hereby included in the Schedule of Monuments appearing to the Secretary of State for Scotland to be of national importance compiled and maintained by him under section 1(1) of the Ancient Monuments and Archaeological Areas Act 1979.

Given under the Seal of the Secretary of State for Scotland.



Assistant Secretary  
Date

*2ii 88*

Scottish Development Department  
Historic Buildings and Monuments  
20 Brandon Street  
Edinburgh  
EH3 5RA

Register on behalf of the Secretary of State for Scotland in the Register of the County of Kincardine



Solicitor, Edinburgh, Agent

REGISTERS OF SCOTLAND.

GENERAL REGISTER OF SASINES.

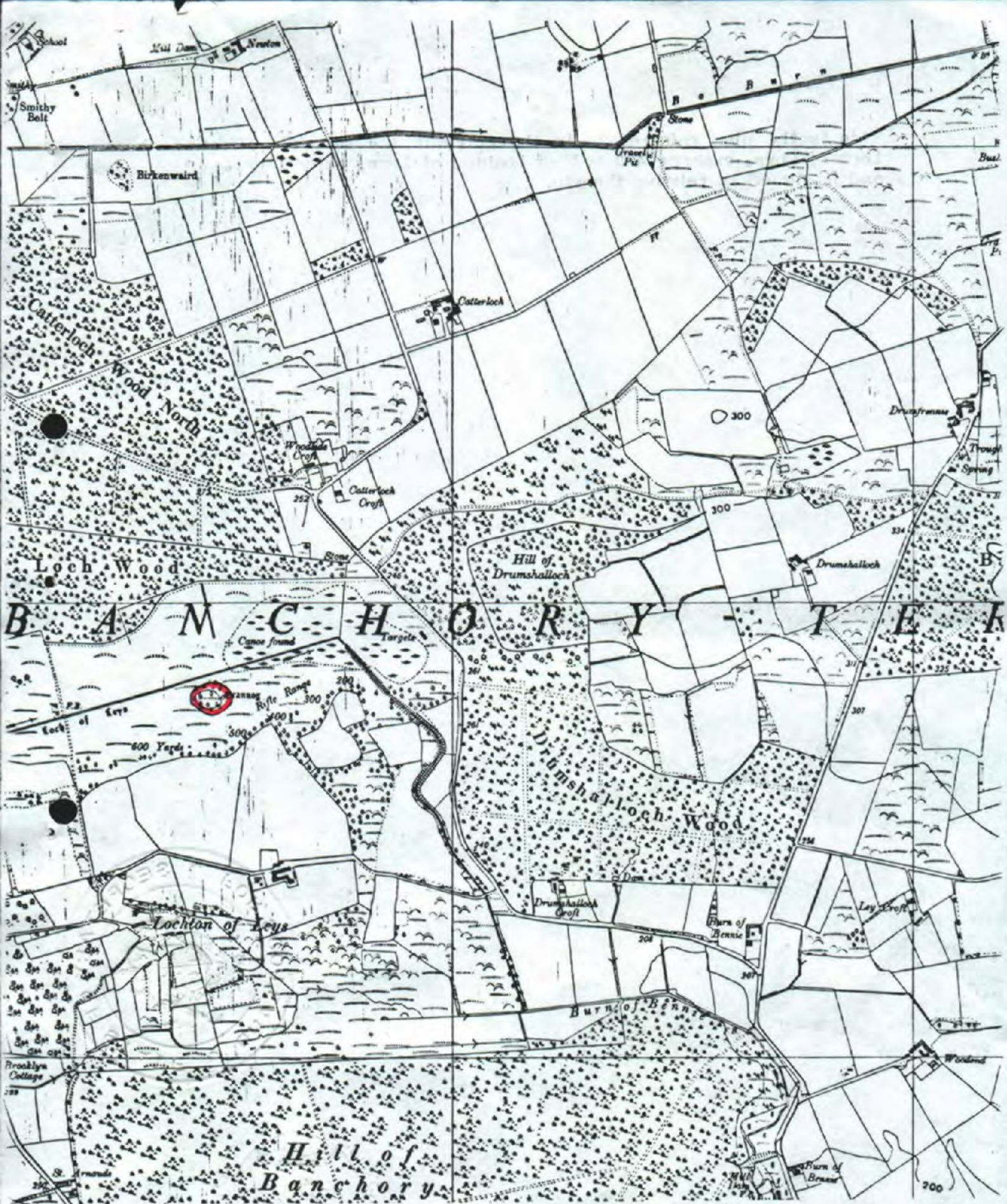
SS COUNTY OF KINCARDINE.

Book 1334 Folio 78

Presented and Recorded on 6 JUN 1988

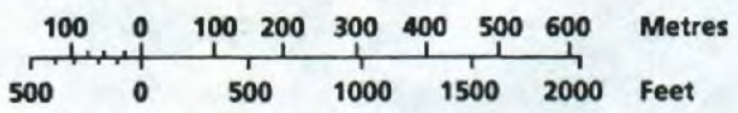
G2100409.117334

*78*



Loch of Leys, crannog 400m N of  
Lochton of Leys

Scale : 1/10 560



Banchory and Deeside Parish

Sheet NO 79 NW

© Crown copyright reserved

KC 1734

79