


THE ANCIENT MONUMENTS AND ARCHAEOLOGICAL AREAS ACT 1979 4376  
ENTRY IN THE SCHEDULE OF MONUMENTS

The monument known as **Dun, Roman camp, prehistoric settlement and enclosure, Park House** comprises the remains of a prehistoric settlement, a prehistoric enclosure, a Roman camp and a post-medieval settlement, which together span a period probably from around 1200 BC to AD 1600. This complex of archaeological sites survives as buried features visible as cropmarks captured on oblique aerial photographs. The cropmarks define all four sides of a rectangular Roman camp with rounded corners. There is an earlier roundhouse in its SW corner and a series of other settlements and related features immediately to its S. The monument is located on level ground on the N side of Montrose Basin, some 4km from the coast at around 10m above sea level. The scheduled area is irregular on plan, to include the remains described above and an area around them within which evidence relating to the monument's construction, use and abandonment is expected to survive. The scheduled area specifically excludes the above-ground elements of all post-and-wire fences, hedges and telegraph poles. The monument, which lies in the Parish of Montrose and the County of Angus as shown in red on the Plan annexed and executed as relative hereto



, is hereby included in the Schedule of Monuments appearing to the Scottish Ministers to be of national importance compiled and maintained by them under section 1(1) of the Ancient Monuments and Archaeological Areas Act 1979.

This entry supersedes the Entry in the Schedule of Monuments for the monument known then as **Dun, Roman camp** as referred to in the Entry in the Schedule of Monuments by the Secretary of State for Scotland in respect of the monument dated 25 May 1993 and recorded in the General Register of Sasines for the County of Angus on 15 June 1993.

Subscribed by Olwyn A Owen, Head of Scheduling, Marine and Battlefields with Historic Scotland, being an officer of the Scottish Ministers at Edinburgh on the *5<sup>th</sup>* day of *March* Two thousand and Fifteen, before this witness Christine Kelly, of Longmore House, Salisbury Place, Edinburgh.



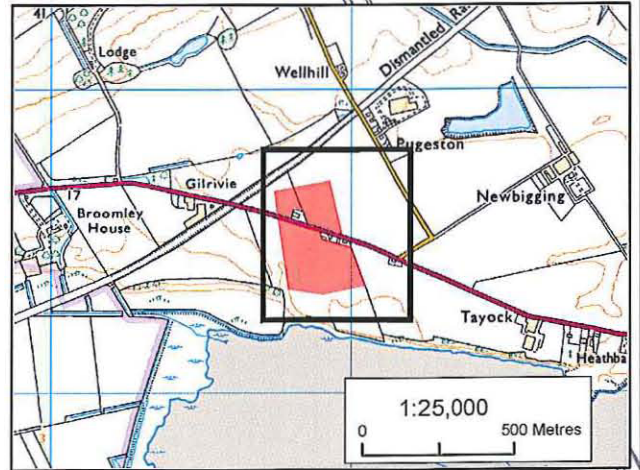
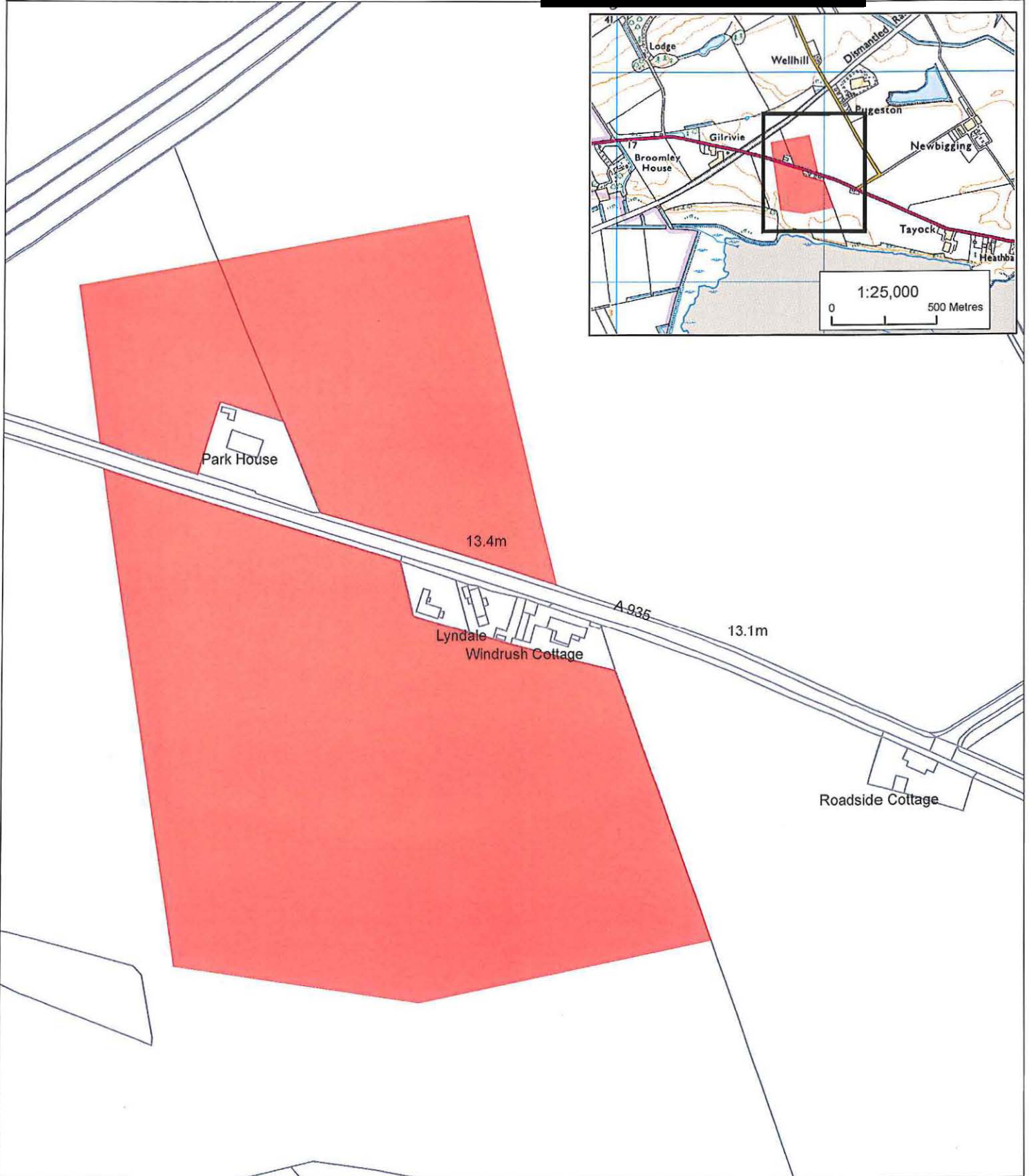
Head of Scheduling, Marine and Battlefields



Witness


This is the plan referred to in the entry in the Schedule affecting:  
Dun, Roman camp, prehistoric settlement and enclosure, Park House

dated: 5 13 115 and is signed as relative thereto. [REDACTED]



Index No: 4376  
Dun, Roman camp, prehistoric settlement and enclosure, Park House

Dun Parish  
Montrose Parish

Scheduled Area 



Mapsheet(s):  
NO65NE

Scale: 1:2,500

0 50 100  
Metres

This map is reproduced from Ordnance Survey material with the permission of Ordnance Survey on behalf of the Controller of Her Majesty's Stationery Office © Crown copyright. Unauthorised reproduction infringes Crown copyright and may lead to prosecution or civil proceedings. Historic Scotland Licence No. 100017509 [2014].

THE ANCIENT MONUMENTS AND  
ARCHAEOLOGICAL AREAS ACT 1979

Entry in the Schedule of Monuments

2015

Re: The Monument known as  
**Dun, Roman camp, prehistoric settlement  
and enclosure, Park House**

in the Parish of Dun and Montrose and  
County of Angus

Search Sheet No: 8959  
18963

Historic Scotland  
Longmore House  
Salisbury Place  
Edinburgh