


The monument known as **Torwood Roman camp, 310m NNE of Lochside** comprises the remains of a sub-rectangular Roman temporary camp, within which lies a rectilinear enclosed settlement. The monument survives mainly as buried features visible as cropmarks captured on aerial photographs. The camp is irregular in form and measures about 450m from NE to SW by 330m transversely, enclosing an area of at least 15ha (38 acres). The camp has a pronounced corner extension to the SW. The cropmarks identify all four sides of the camp and two of the six tituli (external protection for the gateway) on the NE and SW sides. Part of the camp's bank is still upstanding on the NW side, where the remains of a partially infilled ditch are also visible. The rectilinear enclosure lies in the SW quadrant of the camp. It is regular in form and measures about 33m from SSW to NNE by 34m transversely. The enclosure contains a well-defined roundhouse, 6m in diameter, which suggests it represents the remains of a settlement of unknown date, but probably Iron Age (between 500 BC and AD 500). The camp is located just to the E of the confluence of the river Dryfe Water with the River Annan. It lies on gently sloping ground at about 50 to 60m above sea level; most of the fields which it occupies are currently in pasture. The scheduled area is irregular on plan, to include the remains described above and an area around them within which evidence relating to the monument's construction, use and abandonment is expected to survive. The scheduled area specifically excludes the above-ground elements of all post-and-wire fences to allow for their upkeep and maintenance. The monument, which lies in the Parish of Dryfesdale and the County of Dumfries as shown in red on the Plan annexed and executed as relative hereto and which forms part of the subjects described in the aftermentioned deeds or registered in the Land Register of Scotland



, is hereby included in the Schedule of Monuments appearing to the Scottish Ministers to be of national importance compiled and maintained by them under section 1(1) of the Ancient Monuments and Archaeological Areas Act 1979.

This entry supersedes the Entry in the Schedule of Monuments for the monument known then as **Torwood Roman Camp, Lockerbie** as referred to in the Certificates of Service of Notice by the Secretary of State for Scotland in respect of the monument dated 26 November 1981 and recorded in the General Register of Sasines for the County of Dumfries on 3 May 1984.

Subscribed by Olwyn A Owen, Head of Scheduling, Marine and Battlefields with Historic Scotland, being an officer of the Scottish Ministers at Edinburgh on the *16th* day of *January* Two thousand and Fourteen, before this witness Christine Kelly, of Longmore House, Salisbury Place, Edinburgh.



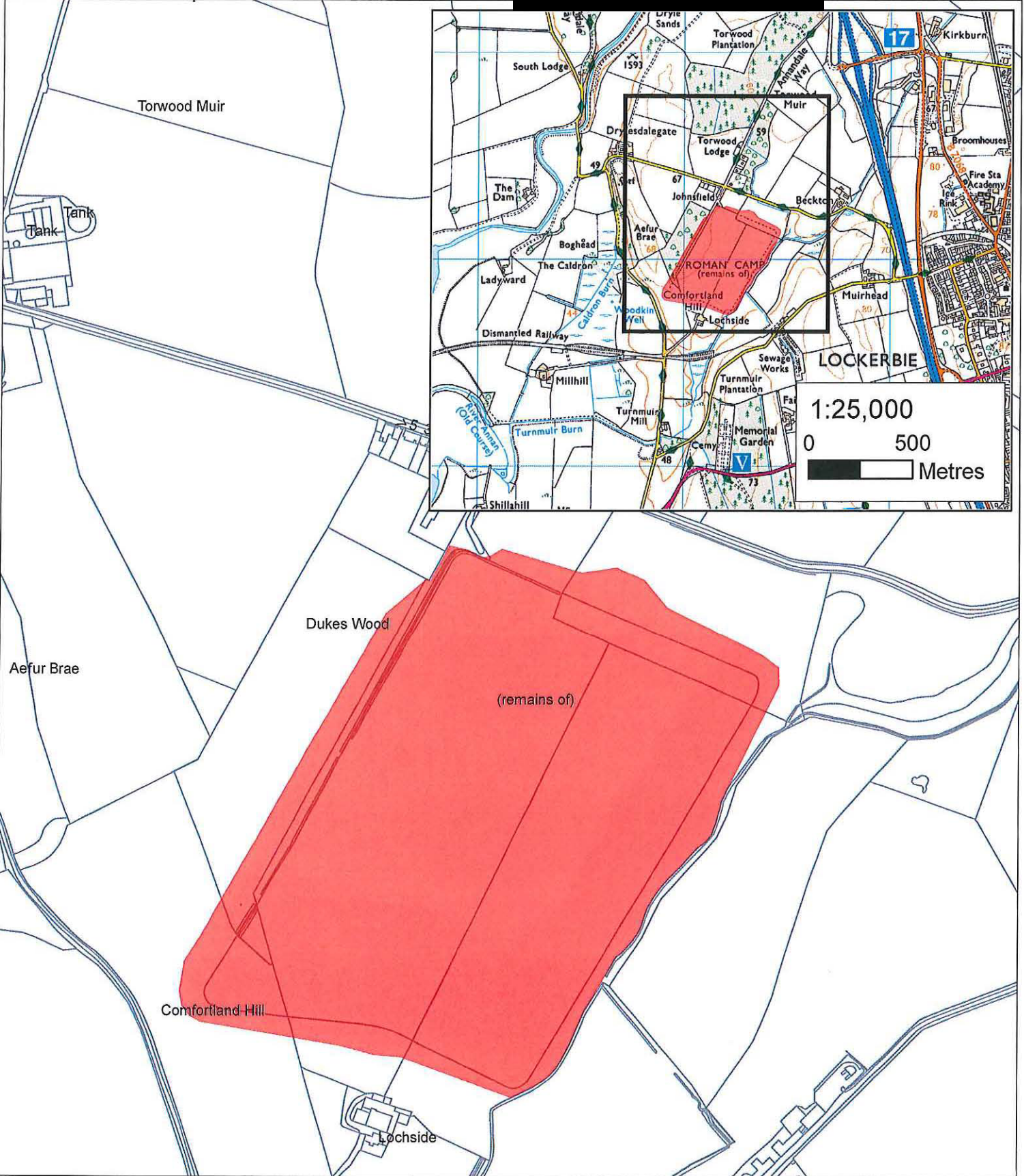
Head of Scheduling, Marine and Battlefields




Witness


This is the plan referred to in the entry in the Schedule affecting:
Torwood Roman camp, 310m NNE of Lochside

dated: 16 11 2014 and is signed as relative thereto. [Redacted]



Index No: 4342
Torwood Roman camp, 310m
NNE of Lochside
Dryfesdale Parish
Scheduled Area 


Mapsheet(s):
NY18SW

Scale: 1:5,000
0 50 100
 Metres

This map is reproduced from Ordnance Survey material with the permission of Ordnance Survey on behalf of the Controller of Her Majesty's Stationery Office © Crown copyright. Unauthorised reproduction infringes Crown copyright and may lead to prosecution or civil proceedings. Historic Scotland Licence No. 100017509 [2012].

THE ANCIENT MONUMENTS AND
ARCHAEOLOGICAL AREAS ACT 1979

Entry in the Schedule of Monuments

2014

Re: The Monument known as
**Torwood Roman camp, 310m NNE of
Lochside**

in the Parish of Dryfesdale and
County of Dumfries

Search Sheet Nos: 12150
931
7542

Title No: ARG24710

Historic Scotland
Longmore House
Salisbury Place
Edinburgh