


THE ANCIENT MONUMENTS AND  
ARCHAEOLOGICAL AREAS ACT 1979



Entry in the Schedule of Monuments

112287

666  
308

2000

Re: The Monument known as  
Loch of Strathbeg, Windmill W of

in the Parish of Lonmay and  
County of Aberdeen

35  
W/D



Search Sheet No: 112287

35

Historic Scotland  
Longmore House  
Salisbury Place  
Edinburgh

MFA10780

THE ANCIENT MONUMENTS AND ARCHAEOLOGICAL AREAS ACT 1979  
ENTRY IN THE SCHEDULE OF MONUMENTS

The monument known as Loch of Strathbeg, Windmill W of comprises a windpump of late 18<sup>th</sup> century date, which survives as a largely intact upstanding building. The area to be scheduled comprises the remains described and an area around them, often flooded, within which related material may be expected to be found. It takes the form of a circle, measuring about 25m in diameter, centred on the tower. The monument, which lies in the Parish of Lonmay and the County of Aberdeen as shown outlined in red on the Plan annexed and executed as relative hereto




is hereby included in the Schedule of Monuments appearing to the Scottish Ministers to be of national importance compiled and maintained by them under section 1(1) of the Ancient Monuments and Archaeological Areas Act 1979.

Subscribed by Frank James Lawrie, Director of Heritage Policy with Historic Scotland, being an officer of the Scottish Ministers at Edinburgh on the 1<sup>st</sup> day of December Two thousand, before this witness Lesley Macdonald, of Longmore House, Salisbury Place, Edinburgh.



Witness



Director of Heritage Policy

Register on behalf of the Scottish Ministers in the Register of the County of Aberdeen.



An Officer of the Scottish Ministers

MFA10980

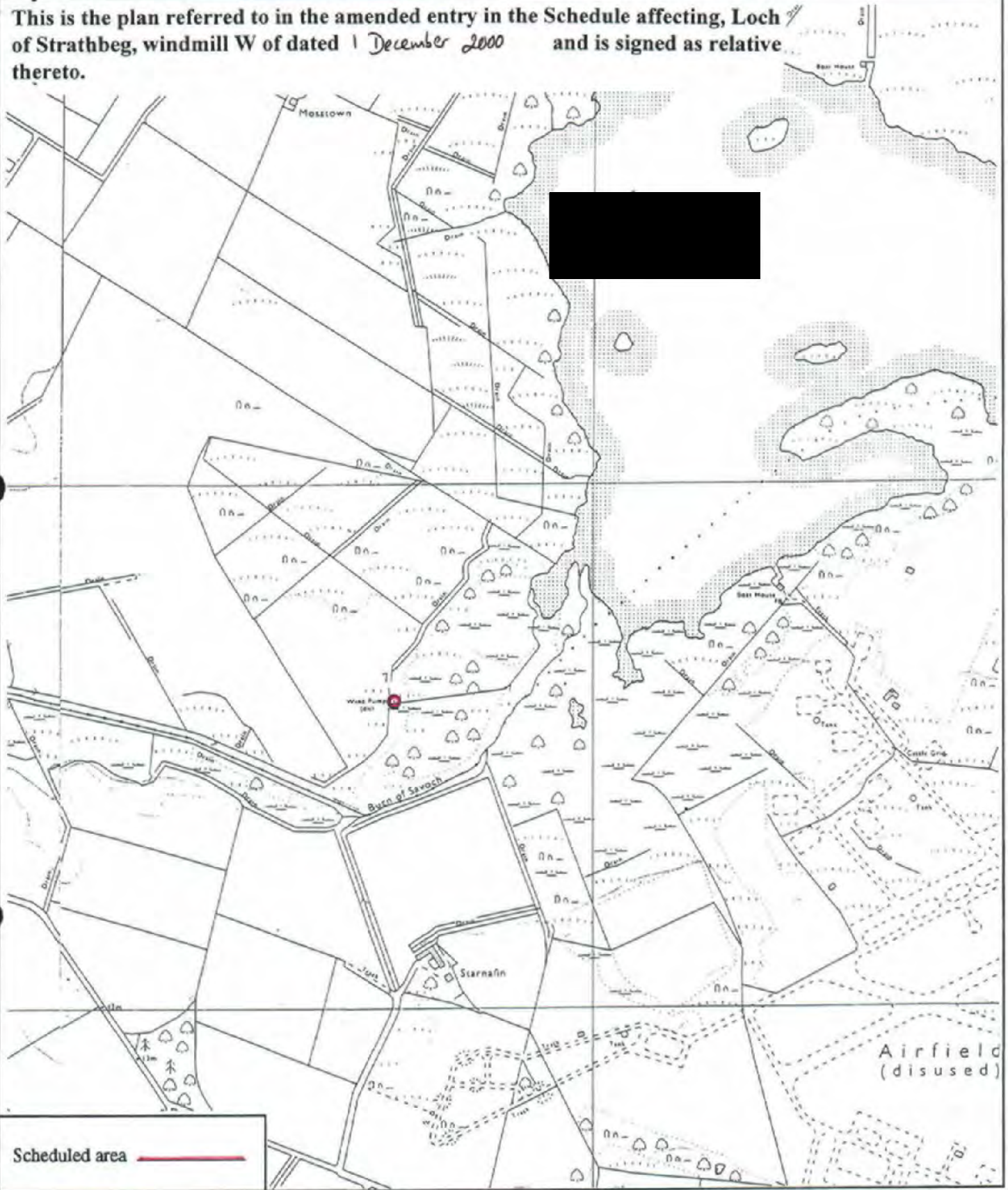
ABN 0 1 2 6

REGISTERS OF SCOTLAND  
GENERAL REGISTER OF SASINES  
COUNTY OF ABERDEEN  
FICHE 26 FRAME 13  
PRESENTED AND RECORDED ON

24 JAN 2001

13

This is the plan referred to in the amended entry in the Schedule affecting, Loch of Strathbeg, windmill W of dated 1 December 2000 and is signed as relative thereto.



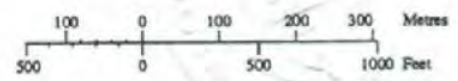
Loch of Strathbeg, windmill W of

Lonmay Parish



Sheet: NK05NE

Scale 1:10,000



© Crown copyright reserved