



THE ANCIENT MONUMENTS AND ARCHAEOLOGICAL AREAS ACT 1979 4315
ENTRY IN THE SCHEDULE OF MONUMENTS

The monument known as **Carlinwell, standing stone 120m ENE of Mayfield** comprises a standing stone dating probably to the late Neolithic or Bronze Age (late third or second millennium BC). It stands approximately 2m high and is 1.1m wide by 0.5m thick. The stone is in its original location, although it fell in 2010 and was re-erected in 2011. Small-scale excavation around its base at that time revealed its original socket and packing stones. Two cremation burials were also found, both within Collared Urns and with associated grave goods. The stone is situated in a fenced area within a ploughed field. It stands on the crest of a knoll, with wide views to the S, at around 70m above sea level. The scheduled area is circular on plan, measuring 20m in diameter, centred on the stone. The scheduling includes the standing stone and an area around it within which evidence relating to the monument's erection and use is expected to survive. The scheduling excludes the above-ground elements of the post-and-wire fence which encloses the monument. The monument, which lies in the Parish of Airlie and the County of Angus as shown in red on the Plan annexed and executed as relative hereto

, is hereby included in the Schedule of Monuments appearing to the Scottish Ministers to be of national importance compiled and maintained by them under section 1(1) of the Ancient Monuments and Archaeological Areas Act 1979.

This entry supersedes the Entry in the Schedule of Monuments for the monument known then as **Standing Stone, 800 yards WSW of Carlinwell** as referred to in the Certificate of Service of Notice by the Commissioners of HM Works and Public Buildings in respect of the monument dated 16 September 1935 and recorded in the General Register of Sasines for the County of Forfar on 19 October 1935.

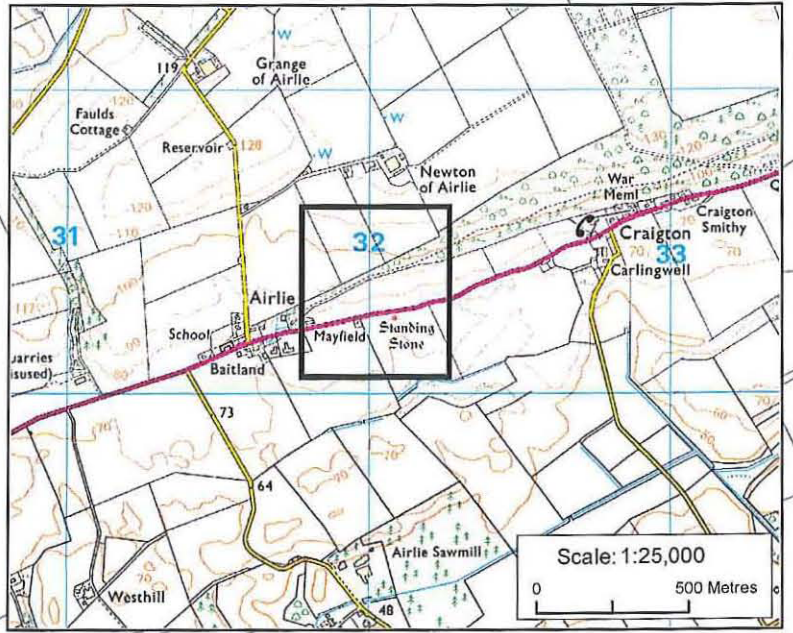
Subscribed by Olwyn A Owen, Head of Scheduling, Marine and Battlefields with Historic Scotland, being an officer of the Scottish Ministers at Edinburgh on the *19th* day of *November* Two thousand and Fourteen, before this witness Christine Kelly, of Longmore House, Salisbury Place, Edinburgh.


 Head of Scheduling, Marine and Battlefields

 Witness

This is the plan referred to in the entry in the Schedule affecting:
Carlinwell, standing stone 120m ENE of Mayfield

dated: 19/11/14 and is signed as relative thereto. [REDACTED]



Index No: 4315
Carlinwell, standing stone
120m ENE of Mayfield
Airlie Parish
Scheduled Area 

N

Map Sheet(s):
NO33SW

Scale: 1:2,500
0 20 40 60 80 100
Metres

This map is reproduced from Ordnance Survey material with the permission of Ordnance Survey on behalf of the Controller of Her Majesty's Stationery Office © Crown copyright. Unauthorised reproduction infringes Crown copyright and may lead to prosecution or civil proceedings. Historic Scotland Licence No. 100017509 [2014].

THE ANCIENT MONUMENTS AND
ARCHAEOLOGICAL AREAS ACT 1979

Entry in the Schedule of Monuments

2014

Re: The Monument known as
**Carlinwell, standing stone 120m ENE of
Mayfield**

in the Parish of Airlie and
County of Angus

Search Sheet No: 24857

Historic Scotland
Longmore House
Salisbury Place
Edinburgh