

And

THE ANCIENT MONUMENTS AND  
ARCHAEOLOGICAL AREAS ACT 1979

5487 82/179  
24 OCT 2003  
1825

Entry in the Schedule of Monuments

2003

Re: The Monument known as  
Holywood, cursus, linear earthwork, pit  
alignment and enclosures 975m SE of

in the Parish of Holywood and  
County of Dumfries

*Handwritten initials*

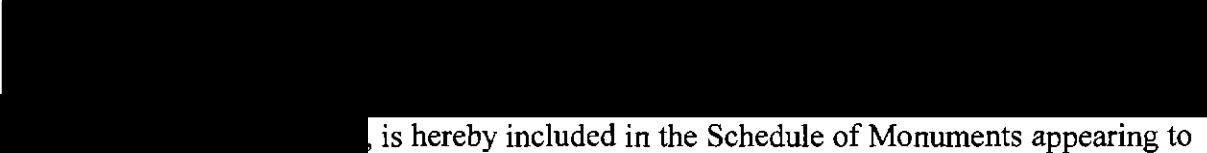
Search Sheet No: 5487

000000  
831186738001

Historic Scotland  
Longmore House  
Salisbury Place  
Edinburgh


THE ANCIENT MONUMENTS AND ARCHAEOLOGICAL AREAS ACT 1979  
ENTRY IN THE SCHEDULE OF MONUMENTS

The monument known as Hollywood, cursus, linear earthwork, pit alignment and enclosures 975m SE of, comprises a cursus, linear earthwork, pit alignment and enclosures of prehistoric date, visible as cropmarks on oblique aerial photographs. The area to be scheduled comprises the remains described and an area around them within which related material is likely to survive. It is irregular and measures 485m from its northernmost point to its southernmost point and 165m due east/west. A small area of woodland that runs across the site containing a mixture of mature beech and oak trees, is included in the scheduling as archaeological remains may survive between and beneath the root plates. The monument, which lies in the Parish of Hollywood and the County of Dumfries as shown outlined in red on the Plan annexed and executed as relative hereto and which forms




is hereby included in the Schedule of Monuments appearing to the Scottish Ministers to be of national importance compiled and maintained by them under section 1(1) of the Ancient Monuments and Archaeological Areas Act 1979.

Subscribed by Sheenagh Adams, Director of Heritage Policy with Historic Scotland, being an officer of the Scottish Ministers at Edinburgh on the 8th day of September Two thousand and three, before this witness Lesley Macdonald, of Longmore House, Salisbury Place, Edinburgh.



Director of Heritage Policy



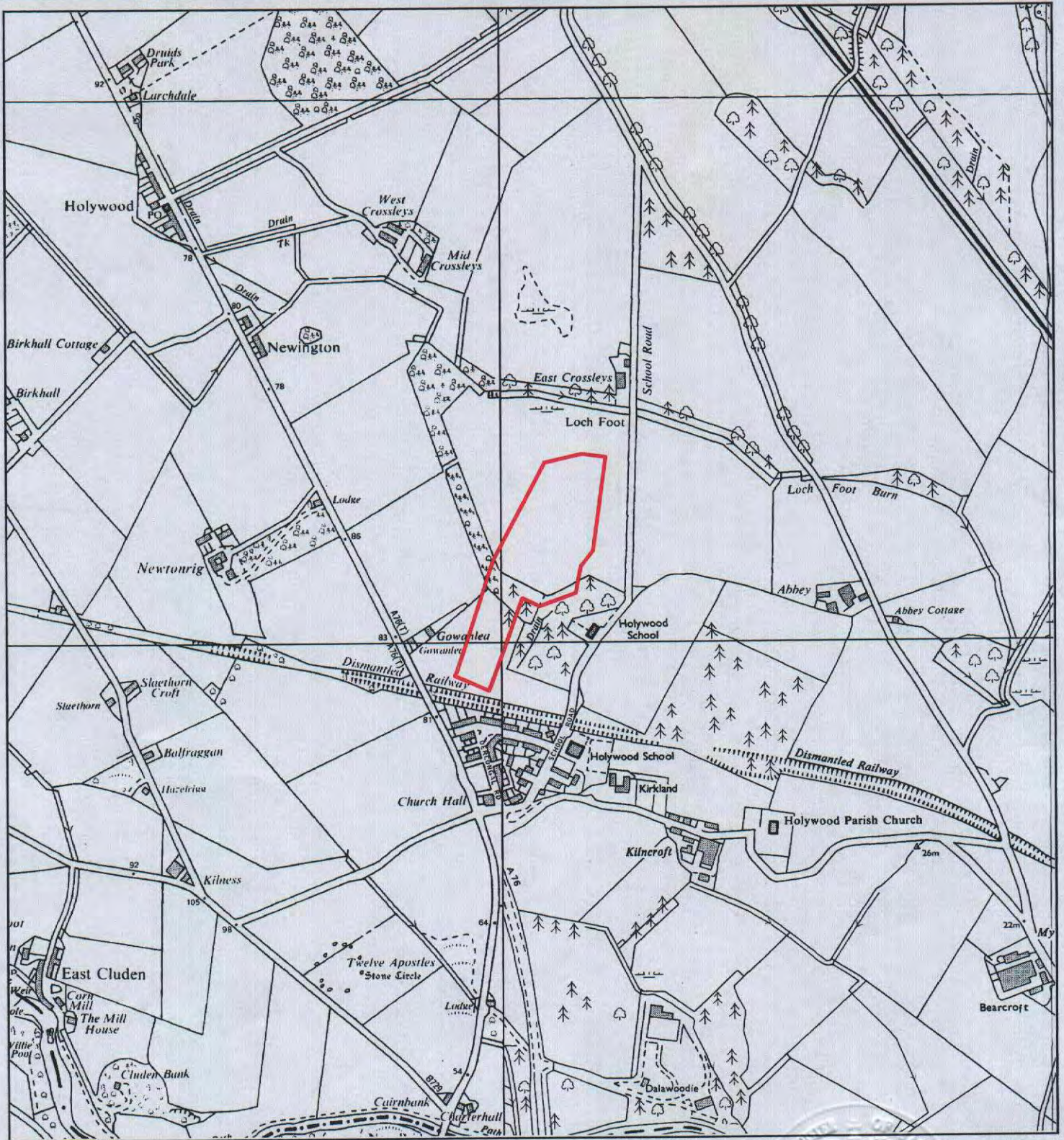
Register on behalf of the Scottish Ministers in the Register of the County of Dumfries



An Officer of the Scottish Ministers

REGISTERS OF SCOTLAND  
GENERAL REGISTER OF SAUNES  
COUNTY OF DUMFRIES  
FICHE 134 FRAME 36  
PRESENTED AND RECORDED ON 29 OCT 2003  
24 OCT 2003



This is the plan referred to in the entry in the Schedule affecting  
 Hollywood, cursus, linear earthwork, pit alignment & enclosures 975m SE of,  
 dated: 8/9/03 and is signed as relative thereto.



Hollywood, cursus, linear earthwork,  
 pit alignment & enclosures 975m SE of

Hollywood Parish

Scheduled Area



MapSheet: NX98SE

Scale 1:10,000



This map is reproduced from the OS map by Historic Scotland  
 with the permission of The Controller of Her Majesty's Stationery  
 Office. © Crown copyright. Unauthorised reproduction infringes  
 Crown Copyright and may lead to prosecution or civil proceedings.  
 Licence No. GD 03135G0014.