


THE ANCIENT MONUMENTS AND
ARCHAEOLOGICAL AREAS ACT 1979

KNC

Entry in the Schedule of Monuments

2002



Re: The Monument known as
Baron's Cairn, cairn


in the Parish of Aberdeen and
County of Aberdeen

Search Sheet No: 11779
4180

Historic Scotland
Longmore House
Salisbury Place
Edinburgh


THE ANCIENT MONUMENTS AND ARCHAEOLOGICAL AREAS ACT 1979
ENTRY IN THE SCHEDULE OF MONUMENTS

The monument known as Baron's Cairn, cairn comprises a massive stone cairn, some 18m in diameter and c. 1.5m high. The monument is situated on a prominent knoll at 83m OD, with a view over Nigg Bay. It has been considerably mutilated in the past but remains an impressive feature in the landscape. The cairn has an uneven surface and comprises a mound of loose stone of varying size, much of it fairly substantial. Another three cairns are located within the close vicinity, indicating that this monument may form part of a relict prehistoric funerary landscape. The area to be scheduled is a circle of diameter 60m centred on the centre of the cairn, to include the cairn and an area around it in which evidence relating to its construction and use may survive. The monument, which lies in the Parish of Aberdeen and the County of Aberdeen as shown outlined in red on the Plan annexed and executed as relative hereto and which forms part of (1) the subjects described in the



is hereby included in the Schedule of Monuments appearing to the Scottish Ministers to be of national importance compiled and maintained by them under section 1(1) of the Ancient Monuments and Archaeological Areas Act 1979.

Subscribed by Owen Kelly, Director, Properties in Care with Historic Scotland, being an officer of the Scottish Ministers at Edinburgh on the 12th day of July Two thousand and two, before this witness Lesley Macdonald, of Longmore House, Salisbury Place, Edinburgh.



Director, Properties in Care

Register on behalf of the Scottish Ministers in the Register of the County of ^{Kincairdine} Aberdeen.

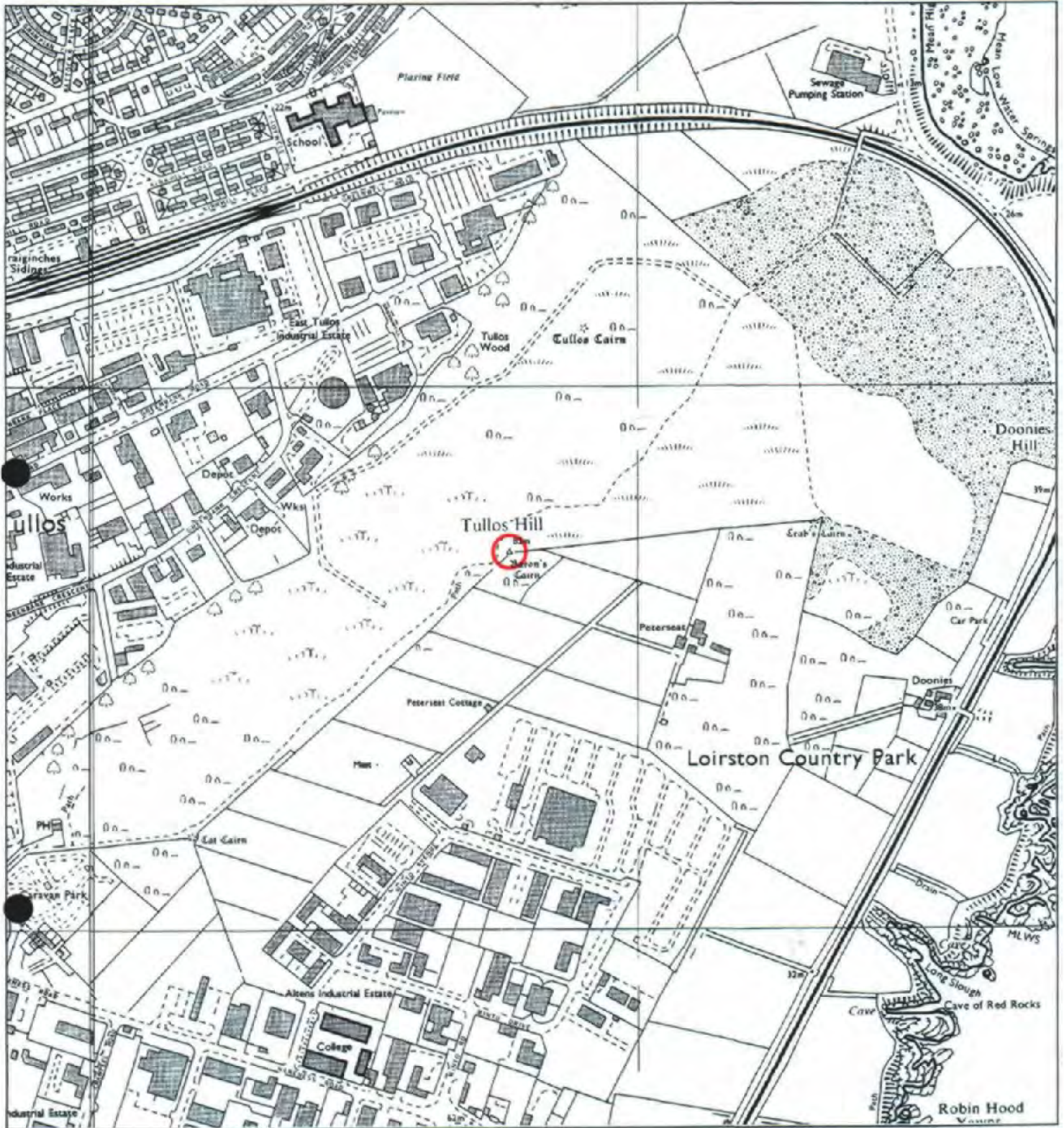

REGISTERS OF SCOTLAND
GENERAL REGISTER OF SASINES
COUNTY OF KINCARDINE
FICHE 97 FRAME 18
PRESENTED AND RECORDED ON

An Officer of the Scottish Ministers

22 OCT 2002

KNC 0 2 9 7

This is the plan referred to in the entry in the Schedule affecting
 Baron's Cairn, cairn,
 dated: 16 JULY 2002 and is signed as relative thereto.



Baron's Cairn, cairn

Aberdeen Parish

Scheduled Area



N



MapSheet: NJ90SE

Scale 1:10,000

100 0 100 200 300 400 500 Meters

This map is reproduced from the OS map by Historic Scotland with the permission of The Controller of Her Majesty's Stationery Office, © Crown copyright. Unauthorised reproduction infringes Crown Copyright and may lead to prosecution or civil proceedings. Licence No. GD 03135G0014.