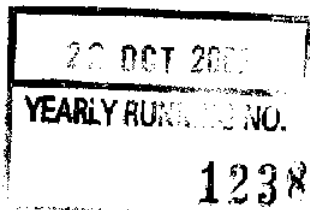


THE ANCIENT MONUMENTS AND  
ARCHAEOLOGICAL AREAS ACT 1979

KNC

Entry in the Schedule of Monuments

2002



Re: The Monument known as  
Cat Cairn, cairn

in the Parish of Aberdeen and  
County of Aberdeen

51


Search Sheet No: 147  
4177

Historic Scotland  
Longmore House  
Salisbury Place  
Edinburgh

MFA07588


THE ANCIENT MONUMENTS AND ARCHAEOLOGICAL AREAS ACT 1979  
ENTRY IN THE SCHEDULE OF MONUMENTS

The monument known as Cat Cairn, cairn comprises the remains of a massive burial cairn of bare stones. The monument is situated on Tullos Hill, on the end of an elevated ridge, at c. 85m OD. Although mutilated, this roughly circular cairn measures some c. 20m in diameter and stands c. 2.5m high. Another three cairns are located within the close vicinity, indicating that this monument may form part of a relict prehistoric funerary landscape. The area to be scheduled is a circle of diameter 60m centred on the centre of the cairn, to include the cairn and an area around it in which evidence relating to its construction and use may survive. The monument, which lies in the Parish of Aberdeen and the County of Aberdeen as shown outlined in red on the Plan annexed and executed as relative hereto and which forms part of (1) the subjects described in the



is hereby included in the Schedule of Monuments appearing to the Scottish Ministers to be of national importance compiled and maintained by them under section 1(1) of the Ancient Monuments and Archaeological Areas Act 1979.

Subscribed by Owen Kelly, Director, Properties in Care with Historic Scotland, being an officer of the Scottish Ministers at Edinburgh on the 16th day of July Two thousand and two, before this witness Lesley Macdonald, of Longmore House, Salisbury Place, Edinburgh.



Director, Properties in Care

Register on behalf of the Scottish Ministers in the Register of the County of <sup>Kincardine</sup> Aberdeen.

An Officer of the Scottish Ministers

REGISTERS OF SCOTLAND  
GENERAL REGISTER OF SASINES  
COUNTY OF KINCARDINE  
FICHE 97 FRAME 14  
PRESENTED AND RECORDED ON

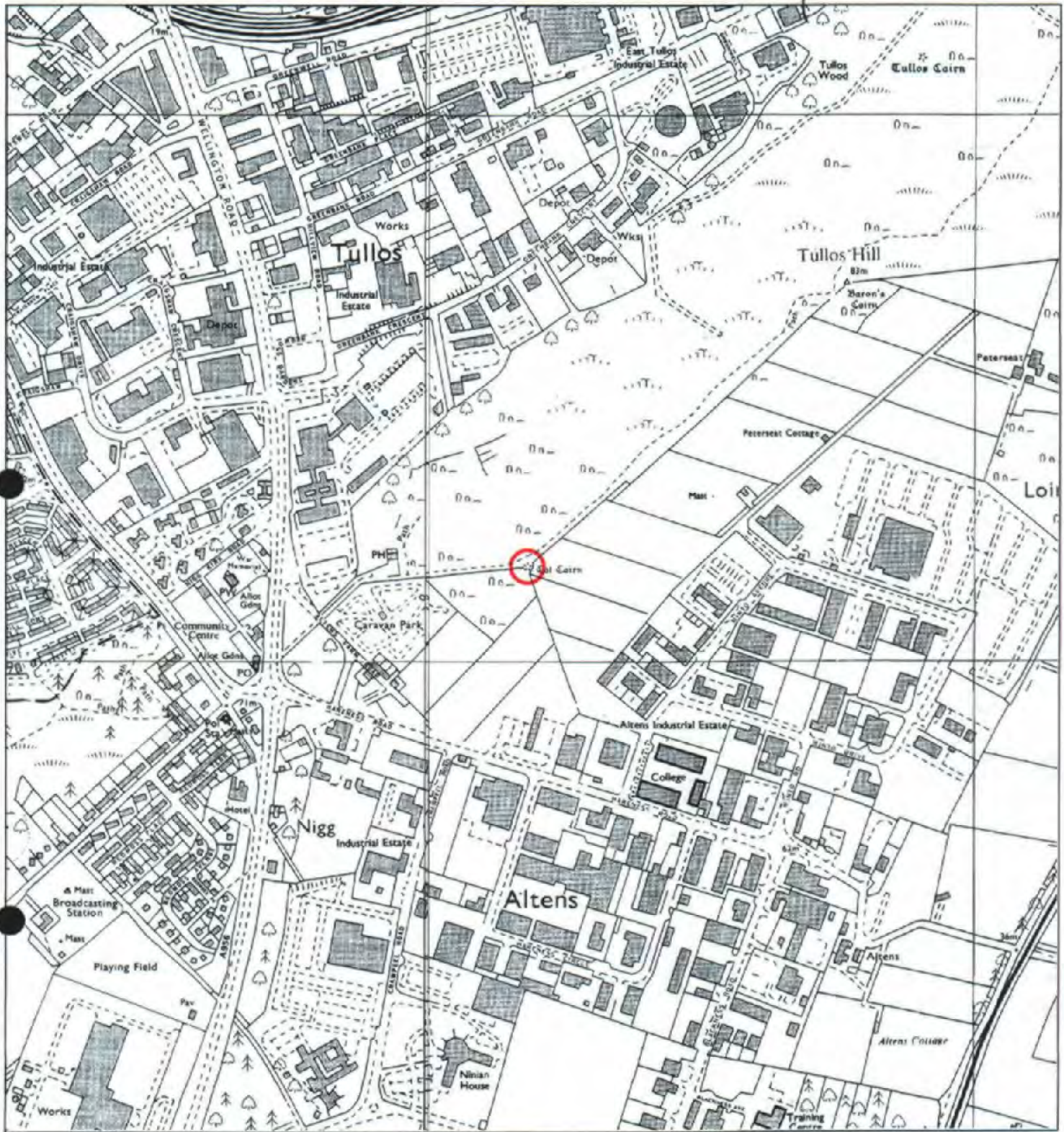
22 OCT 2002

MFA07788

KNC 0 2 . . . . 9 7


14

This is the plan referred to in the entry in the Schedule affecting  
Cat Cairn, cairn, [redacted]  
dated: 16 JULY 2002 and is signed as relative thereto.



Cat Cairn, cairn

Aberdeen Parish

Scheduled Area 



MapSheet: NJ90SE

Scale 1:10,000

 0 100 200 300 400 500 Meters

This map is reproduced from the OS map by Historic Scotland with the permission of The Controller of Her Majesty's Stationery Office. © Crown copyright. Unauthorised reproduction infringes Crown Copyright and may lead to prosecution or civil proceedings. Licence No. GD 03135G0014.