



THE ANCIENT MONUMENTS AND ARCHAEOLOGICAL AREAS ACT 1979  
ENTRY IN THE SCHEDULE OF MONUMENTS

3926

The monument known as Teampull Eoin, chapel, graveyard & settlement, Port Mhór Bragar, Lewis, comprises the ruins of a later medieval church and its graveyard, the extended pre-20<sup>th</sup> century graveyard and an underlying prehistoric settlement mound. Teampull Eoin (St John's Chapel) is situated close to the shore, on the E side of Port Mhór Bragar, NW Lewis. The area to be scheduled is defined by the trapezoidal boundaries of the pre-20<sup>th</sup> century graveyard and measures 62m from SW-NE by up to 50m transversely, to include the medieval church and later graveyard, as well as the core of the prehistoric settlement mound and an area in which associated remains may survive. Active burial lairs are excluded from the scheduling. The monument, which lies in the Parish of Barvas and the County of Ross and Cromarty as shown outlined in red on the Plan annexed and executed as relative hereto

 is hereby included in the Schedule of Monuments appearing to the Scottish Ministers to be of national importance compiled and maintained by them under section 1(1) of the Ancient Monuments and Archaeological Areas Act 1979.

Subscribed by Sheenagh Adams, Director of Heritage Policy with Historic Scotland, being an officer of the Scottish Ministers at Edinburgh on the 10<sup>th</sup> day of *February* Two thousand and five, before this witness Lesley Macdonald, of Longmore House, Salisbury Place, Edinburgh.

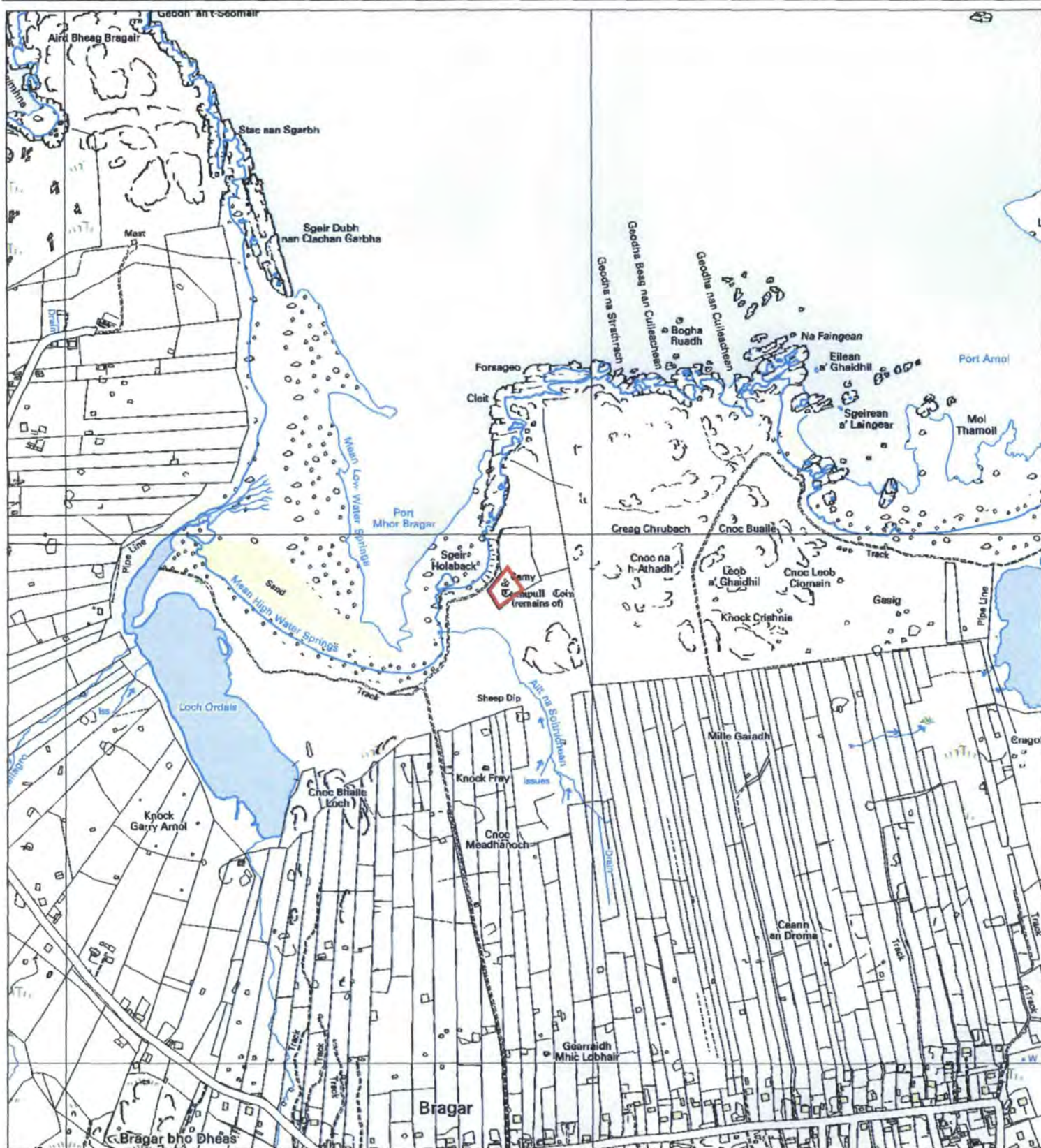
 Director of Heritage Policy

REGISTERS OF SCOTLAND  
GENERAL REGISTER OF SASINES  
COUNTY OF ROSS & CROMARTY  
FICHE *59* FRAME *44*  
PRESENTED AND RECORDED ON *21 APR 2005*

MFA07694 *59*

*141*

This is the plan referred to in the entry in the Schedule affecting:  
 Teampull Eoin, chapel, graveyard & settlement, Port Mhór Bragar, Lewis  
 dated: 10 / 2 / 05 and is signed as relative thereto.



Index No: 3926

Teampull Eoin, chapel, graveyard & settlement, Port Mhór Bragar, Lewis

Barvas Parish

Scheduled Area —————

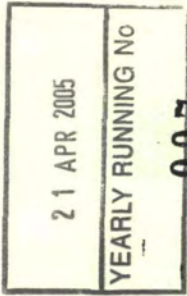


Mapsheet(s):  
 NB24NE

Scale: 1:10,000

0 50 100 200 300 400 500 Metres

This map is reproduced from Ordnance Survey material with the permission of Ordnance Survey on behalf of the Controller of Her Majesty's Stationery Office © Crown copyright. Unauthorised reproduction infringes Crown copyright and may lead to prosecution or civil proceedings. Historic Scotland Licence No. 100017509 [2004].



ROS  
1

THE ANCIENT MONUMENTS AND  
ARCHAEOLOGICAL AREAS ACT 1979

Entry in the Schedule of Monuments

852764947601

2005

Re: The Monument known as  
Teampull Eoin, chapel, graveyard &  
settlement, Port Mhór Bragar, Lewis

in the Parish of Barvas and  
County of Ross and Cromarty

Search Sheet No: 2482

Historic Scotland  
Longmore House  
Salisbury Place  
Edinburgh

MFA07294