

THE ANCIENT MONUMENTS AND  
ARCHAEOLOGICAL AREAS ACT 1979

Entry in the Schedule of Monuments

2000

Re: The Monument known as  
Pitfoddels Castle, Motte 30m E of Norwood

in the Parish of Aberdeen and  
County of Aberdeen

DPI 63508401

Title No: 8261

Historic Scotland  
Longmore House  
Salisbury Place  
Edinburgh




MFA08764

ABN 8261 1


THE ANCIENT MONUMENTS AND ARCHAEOLOGICAL AREAS ACT 1979  
ENTRY IN THE SCHEDULE OF MONUMENTS

The monument known as Pitfoddels Castle, Motte 30m E of Norwood comprises the remains of a medieval motte and bailey castle, which controlled a nearby ford across the River Dee. The area to be scheduled is irregular, with maximum dimensions of 70m from its easternmost to its westernmost point by 32m due N-S to include the motte and an area around it in which evidence relating to its construction and use may be expected to survive. The geogrid access road and car parking area is excluded from scheduling to allow for its maintenance. The monument, which lies in the Parish of Aberdeen and the County of Aberdeen as shown outlined in red on the Plan annexed and executed as relative hereto and



is hereby included in the Schedule of Monuments appearing to the Scottish Ministers to be of national importance compiled and maintained by them under section 1(1) of the Ancient Monuments and Archaeological Areas Act 1979.

Subscribed by Frank James Lawrie, Director of Heritage Policy with Historic Scotland, being an officer of the Scottish Ministers at Edinburgh on the 8<sup>th</sup> day of December Two thousand, before this witness Lesley Macdonald, of Longmore House, Salisbury Place, Edinburgh.



Witness



Director of Heritage Policy

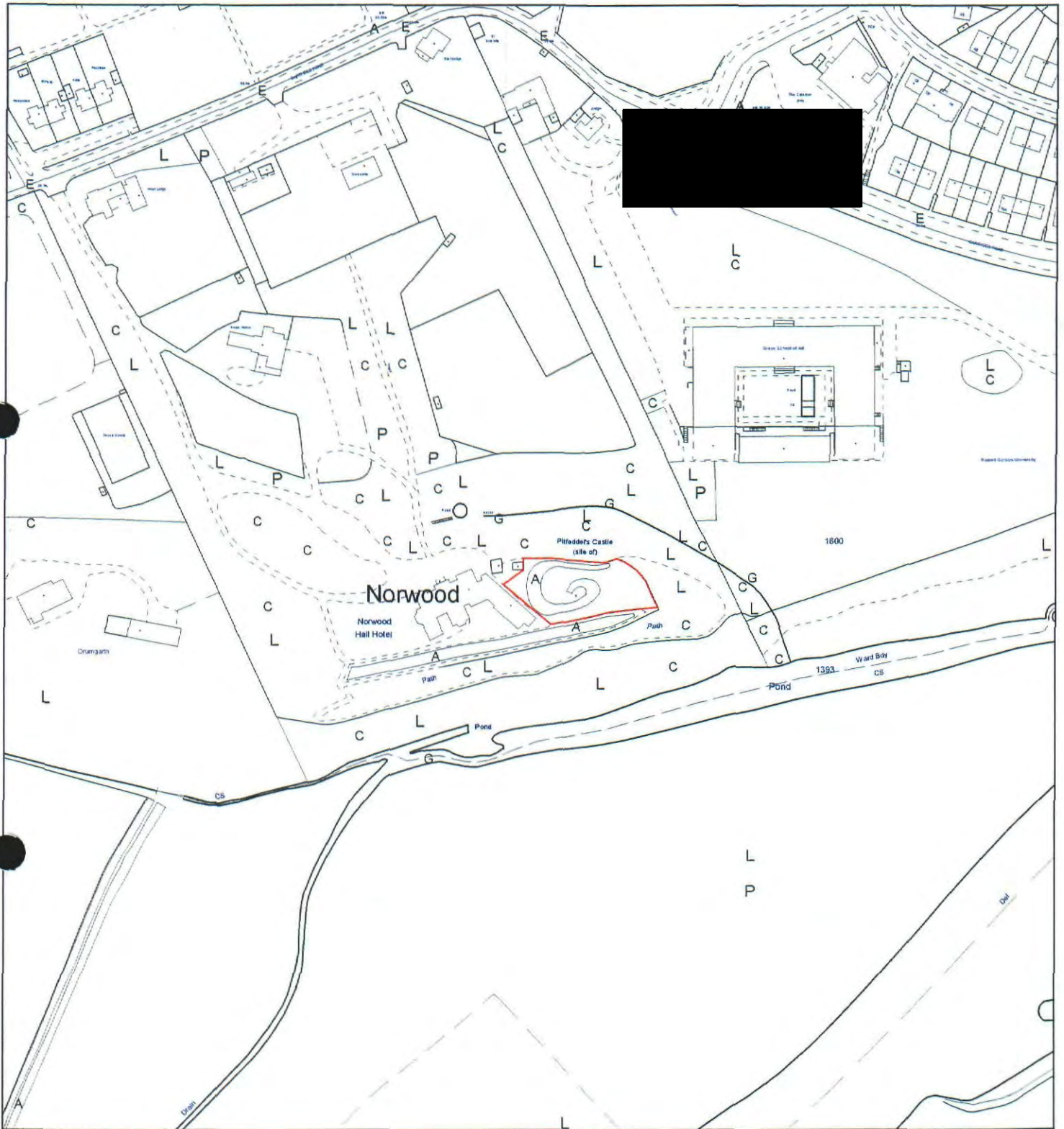


An Officer of the Scottish Ministers

MFA09264



This is the plan referred to in the entry in the Schedule affecting Pitfoddels Castle, motte 30m E of Norwood, dated: 8 December 2000 and is signed as relative thereto.



Pitfoddels Castle, motte 30m E of Norwood

Aberdeen Parish

Scheduled Area



MapSheet: NJ9103

Scale 1:2,500

30 0 30 60 90 120 Meters

This map is reproduced from the OS map by Historic Scotland with the permission of The Controller of Her Majesty's Stationery Office. © Crown copyright. Unauthorised reproduction infringes Crown Copyright and may lead to prosecution or civil proceedings. Licence No. GD 03135G0014.